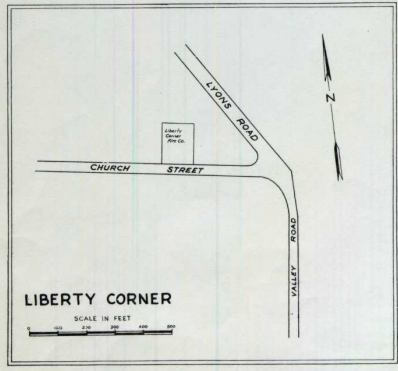
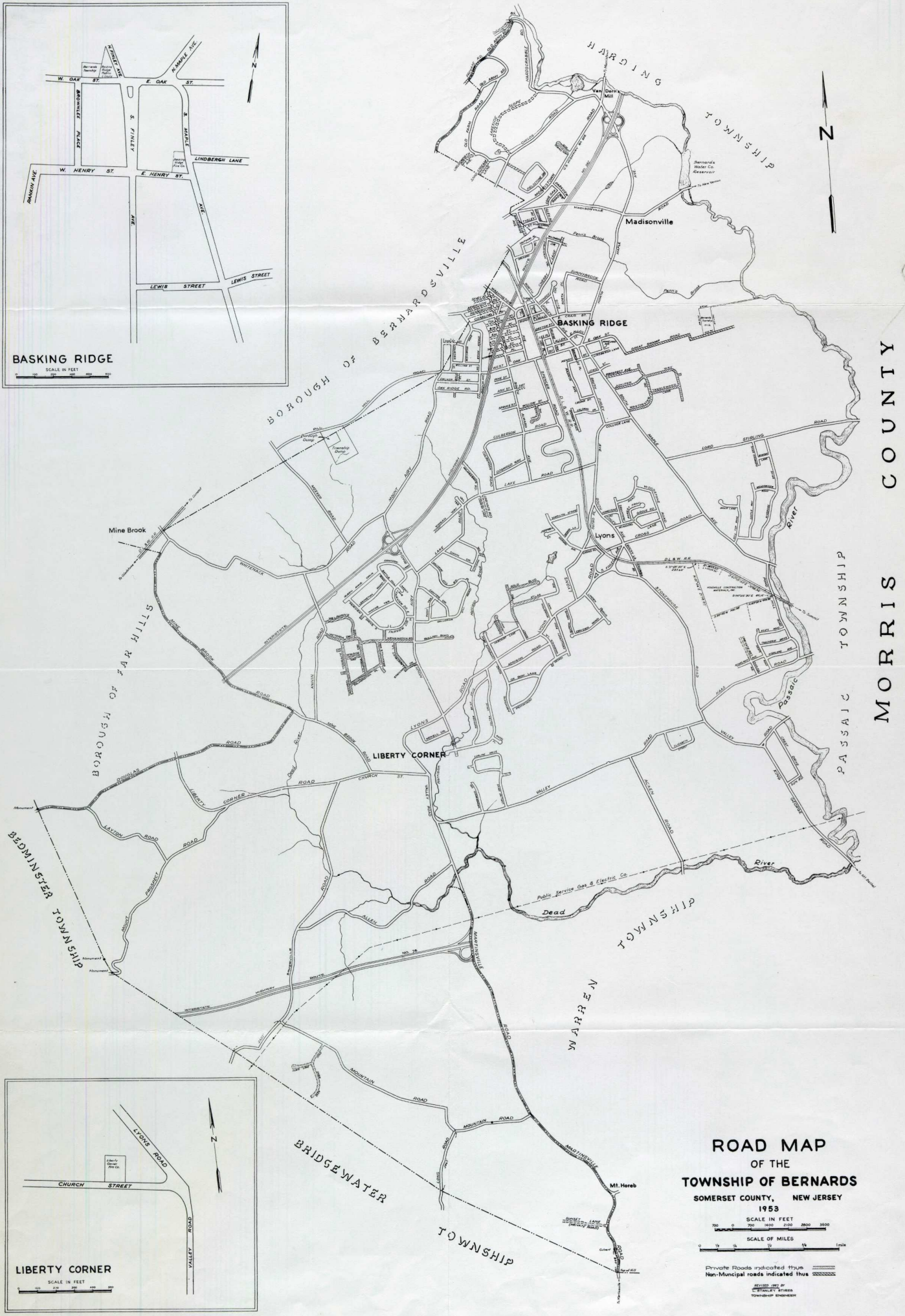
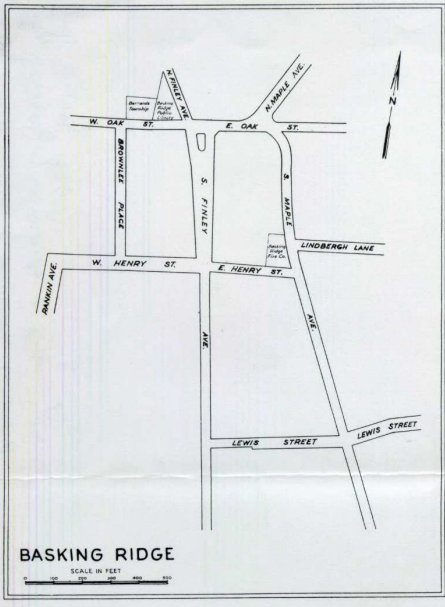


Bernards Twp. Road, 1953
revised 1967



ROAD MAP OF THE TOWNSHIP OF BERNARDS, SOMERSET COUNTY, NEW JERSEY, 1953

SCALE IN FEET
0 100 200 300 400 500 600 700 800 900 1000

SCALE OF MILES
0 1/4 1/2 3/4 1

Private Roads indicated thus
Non-Municipal roads indicated thus

REVISED LIST BY
CITY OF BASKING RIDGE
TOWNSHIP ENGINEER

Kenneth A. Turner
Professional Engineer & Land Surveyor
Bernards Township Engineer
N.J. Authorization No. 821
Approved in accordance with Chapter 204, P.L. 1951
as amended by **Joseph G. Sica**
Professional Engineer & Land Surveyor License No. 821
Basking Ridge & Bernardsville, N.J.

MP/3813/S60/202/1967AA