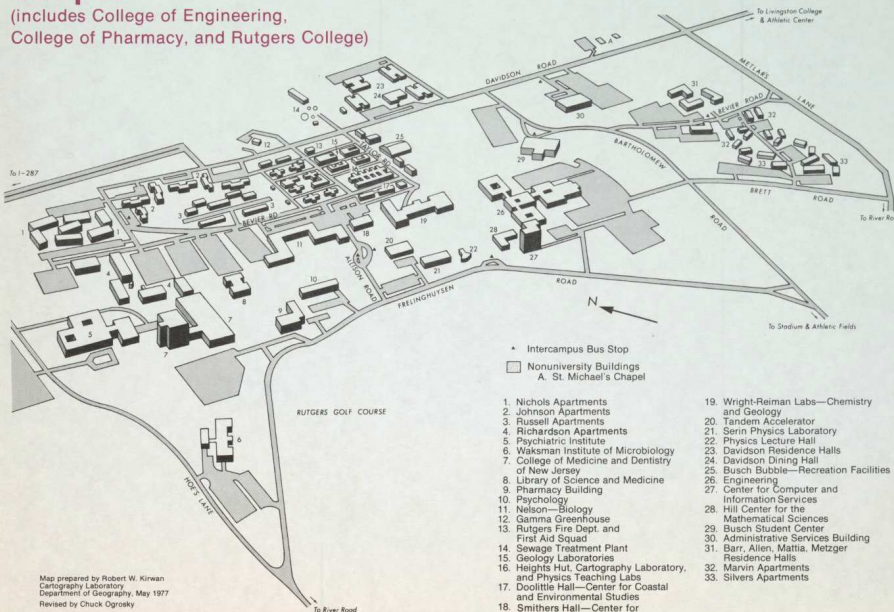


Busch Campus

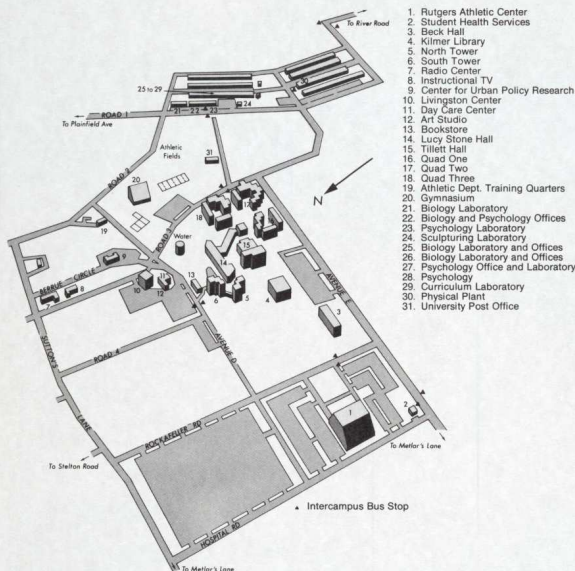
(includes College of Engineering, College of Pharmacy, and Rutgers College)



Map prepared by Robert W. Kirwan
Cartography Laboratory
Department of Geography, May 1977
Revised by Chuck Ogrosky

Kilmer Campus

(includes Livingston College)



Map prepared by Pam McKay and Chuck Ogrosky
Revised by Chuck Ogrosky, June 1979
Cartography Laboratory
Department of Geography

A word about construction

There are a number of construction projects underway in the greater New Brunswick area which impact on traffic flow in and around the city. It may be helpful to know that:

On Saturdays and Sundays, traffic should flow with reasonable speed. Monday through Friday, especially during peak travel times in the morning and afternoon, delays might be encountered.

The university is working out various strategies to minimize the temporary difficulties associated with major construction projects.

For further information

About admission

Write to: Office of Undergraduate Admissions
Rutgers University
P.O. Box 2101
New Brunswick, New Jersey 08903

Telephone: 201/932-3770

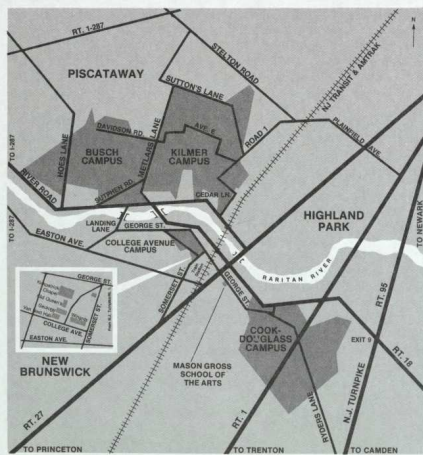
Admissions bulletins and application forms are available in New Jersey high school and county college guidance offices.

Campus tours and group information visits

Write to: Office of Admissions Services
Van Nest Hall
Rutgers University
New Brunswick, New Jersey 08903
Telephone: 201/932-7881

THE STATE UNIVERSITY OF NEW JERSEY
RUTGERS
Campus of New Brunswick

A Guide to the New Brunswick Campuses



Mason Gross School of the Arts Downtown Arts Building is located at 356 George Street. The school utilizes many of the facilities of the other New Brunswick colleges.

Directions to New Brunswick area campuses From New Jersey Turnpike

Turn off at Exit 9 and follow signs reading "Route 18—West—New Brunswick." If going to the **Douglass** or **Cook** campuses, bear right at sign reading "George Street." The overpass will take you to the Douglass campus. For Cook College, proceed to second traffic light beyond the overpass and turn left onto Nichol Avenue. Follow signs to campus.

To reach the **College Avenue campus**,* proceed along Route 18—West to Route 27—South (Albany Street). At second light, turn right onto George Street.

For **Busch** and **Kilmer** campuses, take Route 18—West, following traffic north on Route 27 over the Albany Street bridge (to your right). Get in the left-hand lane and take the first left after crossing bridge, and you will be on River Road (Temporary Route 18). To reach **Livingston College**, turn right at the first traffic light (Cedar Lane). Follow signs to campus.

The **eastern half of Busch campus** (Administrative Services Building, Hill Center, College of Engineering, College of Pharmacy, Football Stadium) is most easily reached by taking a right turn on Metlars Lane (second traffic light) and following signs. For **Waksman Institute**, turn right on Hoes Lane (fourth traffic light) and follow signs.

From Route 1

For **College Avenue**,* **Busch**, and **Kilmer** campuses, turn at "Route 18—West—New Brunswick" signs and proceed as you would from the New Jersey Turnpike.

To reach the **Douglass** and **Cook** campuses, exit at Route 18—West and proceed as you would from the New Jersey Turnpike.

From Route 287

To reach the **College Avenue campus**,* take exit for Route 527—South (Easton Avenue) and continue about five miles until Somerset Street. Turn left.

For **Busch** and **Livingston**, take Highland Park (Route 18) exit, proceed to either Hoes or Metlars Lane, then follow signs.

For **Douglass** and **Cook**, take Highland Park (Route 18) exit, follow River Road (Temporary Route 18) to Albany Street bridge (Route 27), then turn right onto bridge. Stay in right-hand lane and turn right at end of bridge onto Route 18—East. Take a right at first light (Commercial Avenue), then left on George Street to Nichol Avenue. For Cook College, turn right onto Nichol Avenue and follow signs to campus. The Douglass College Center is at George Street and Nichol Avenue.

*A major portion of Rutgers College is located on the College Avenue campus, which also houses many university administrative buildings.
See opposite side for a word about construction.