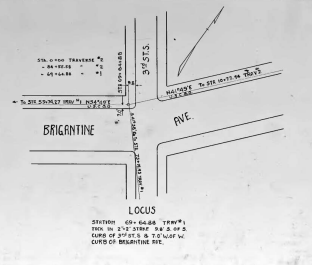
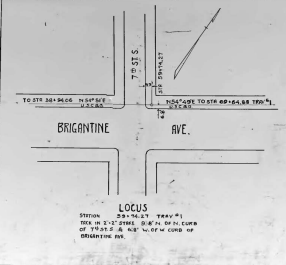
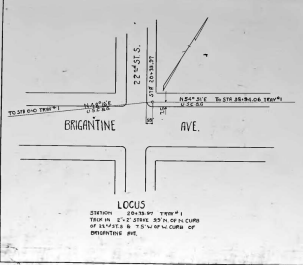
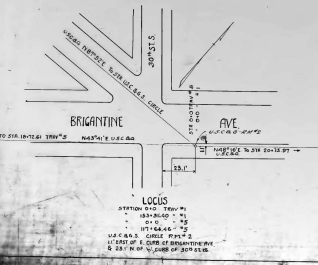
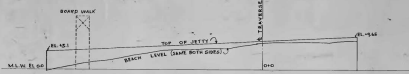


BRIGANTINE



NOTE:
 All Elevation Referenced to Mean Low Water
 Mean Sea Level - 100.00 ft. Datum - 100.00
 M.T.C. & L. 100.00 Mean Sea Level datum

STATION 10+38
 SECTION 5-4
 PROFILE OF JETTY & REACH
 SCALE: 1"=10'



NOTE
 1. There are only two utility lines
 in the area of the jetty and reach.
 2. The utility lines are located
 in the center of the street.
 3. The utility lines are located
 in the center of the street.
 4. The utility lines are located
 in the center of the street.

NOTE
 FOR NOTES ON ELEVATION EQUALITY-SEE SHEET NO. 1
 FILE BOOKS 1711 OR BOOKS 1751 FOR NOTES 1711A FOR LUTY