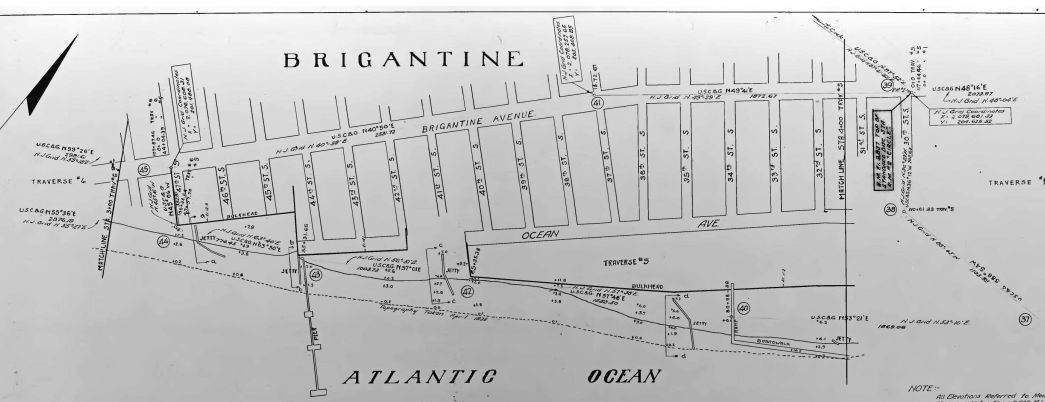


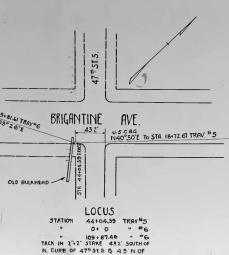
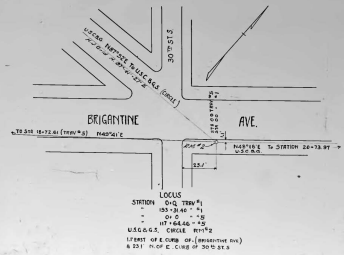
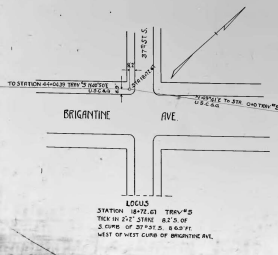

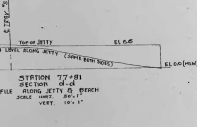
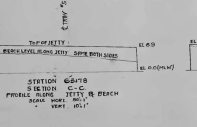
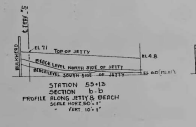

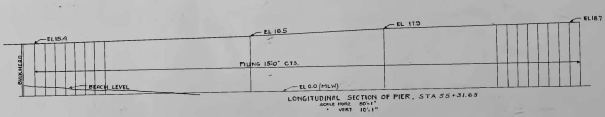


BRIGANTINE



NEW JERSEY STATE FERRY
 PROJECT NO. 201-108
 COUNTY: ATLANTIC
 DATE: 1925
 DRAWN BY: [Name]
 CHECKED BY: [Name]
 COUNTY ENGINEER: [Name]

NOTE: All Elevations Reduced to Mean Low Water
 1900 Low Water Elev. = 1.0000 on the datum +2.000
 U.S.C.G.S. Mean Sea Level Datum



NOTE: FOR NOTES ON ELEVATION EQUALITY SEE SHEET N#1
 FIELD BOOKS N#2 FOR TRV, N#3 FOR PROFILES, N#4 FOR ELEV.