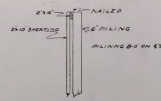
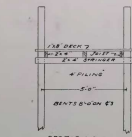


SECTION G-G
JETTY AT STA 810+70 TRAVEL
WAY 1:1



SECTION D-D
JETTY AT STA 810+70 TRAVEL
WAY 1:1



SECTION C-C
FISHING PIER AT STA 0+38 TRAVEL
WAY 1:1




D E L A W A R E

B A Y

BEACH SECTIONS TAKEN OCT. 17, 1935

MARSH LAND



NORBURY'S LANDING

M I D D L E T O W N S H I P

W.P.A. NEW JERSEY
 COUNTY OF CAPE MAY
 PROJECT: STAY
 DATE: 1935
 SHEET NO. 14 OF 14
 DRAWN BY: J. H. HARRIS
 CHECKED BY: J. H. HARRIS
 SCALE: AS SHOWN

ELEV. EQUALITY
 C.M. 74