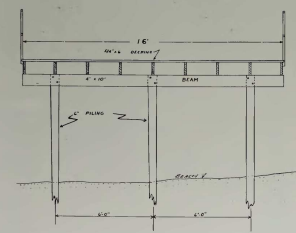
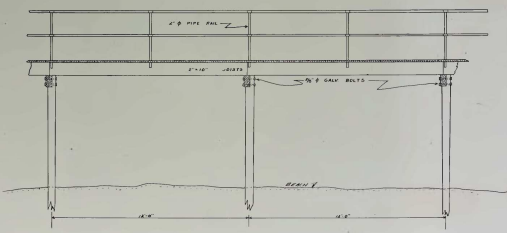



ATLANTIC OCEAN



SECTION 2-2
 BETWEEN STA. 0+00 and 3+14.6
 BOARDWALK
 SCALE 1" = 1'



SECTION 2-3
 LONGITUDINAL SECTION
 SCALE 1" = 1'



NEW JERSEY STATE - E-66-4
 MUNICIPAL STREET AND WATERWAYS SURVEY
 COUNTY OF OCEAN - PROJECT 52-118
 SCALE: 1" = 100'
 DATE: 1952
 ENGINEER: [Name]
 53