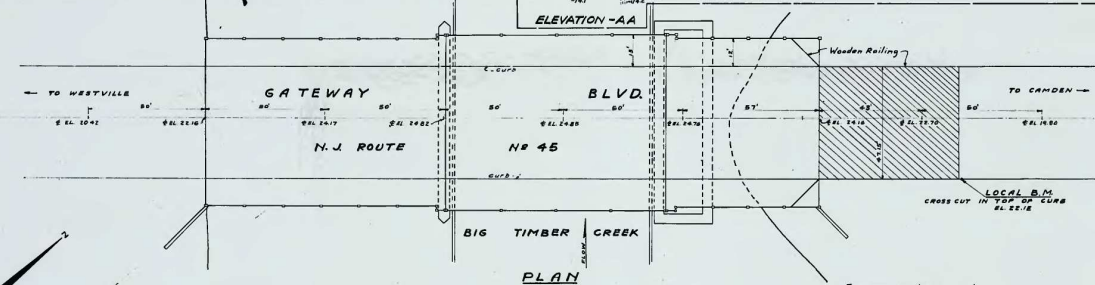
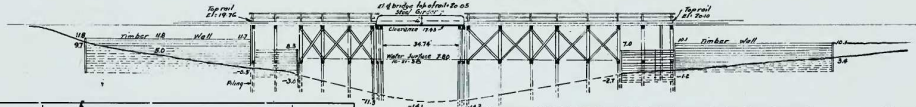



RIGID BRIDGE CONSTRUCTION PENNSYLVANIA & READING SEASHORES LINES **BRIDGE** LOCATED ON SHEET NO. 4
BROOKLAWN, NEW JERSEY SCALE 1" = 20'



PLAN



RIGID BRIDGE CONSTRUCTION LOCATED ON SHEET NO. 4
ELEVATION N.J. STATE ROUTE NO 45
BASCULE TYPE BRIDGE
BROOKLAWN, N.J. SCALE 1" = 20'

W-P-A NEW JERSEY R.WALLAN ADMINISTRATOR
 DIVISION WOMEN'S & PROFESSIONAL PRODUCTS
 ELIZABETH C.D. VANN STATE DIRECTOR
RIPARIAN & STREAM SURVEY PROJECT 1782-0
 COUNTY OF CAMDEN & BURLINGAME
 STREAM NAME **BIG TIMBER CREEK** STREAM-123
 DRAINAGE BASIN **DELAWARE RIVER**
 SCALE **AS SHOWN**
 SHEET No. **9** OF **10** FIELD BOOK **34**
 DRAWN BY **J.R. MATTHEW** CHECKED **W.C. [Signature]** FILED **R.P. [Signature]**
 DATE SET **16** 1918 APPROVED **[Signature]** SUPERVISOR
 COUNTY FILE No. HQS. FILE No.