

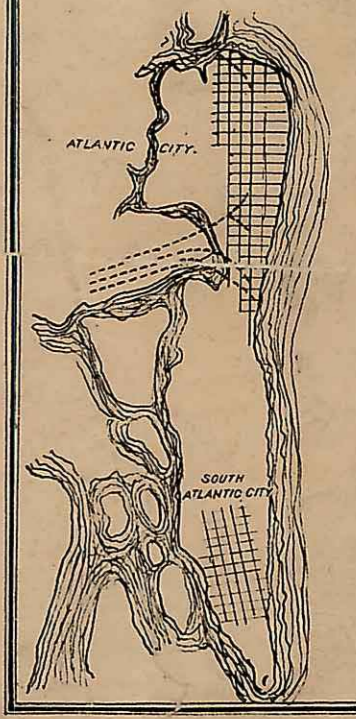


11-26

BEACH THROUGHFARE



ATLANTIC OCEAN



MAP
 of
 BUILDING LOTS AT
SOUTH ATLANTIC CITY.
 — for James V. Lafferty Esq. —
 FRANK A. FENTON
 SURVEYOR
 FEBRUARY 1898
 SCALE ONE INCH = 100 FT.