








BAYONNE PLANNING BOARD  
**EXISTING LAND USE**  
 AUGUST 1963

-  SINGLE - TWIN - DUPLEX RESIDENCE
-  MULTIPLE<sup>(1)</sup> RESIDENCE
-  PUBLIC EDUCATION & RECREATION [SCHOOL]
-  OTHER MUNICIPAL & SOCIAL [CHURCH, CLUB, ETC]
-  COMMERCE<sup>(2)</sup>
-  INDUSTRY
-  VACANT

NOTES  
 (1) INCLUDES A SCATTERING OF ROW-TYPE DWELLINGS  
 (2) INCLUDES ALL COMMERCIAL STRUCTURES, INCLUDE RESIDENCE ABOVE STREET FLOOR

  
 SCALE IN FEET  
 0 400 800 1600 2000 2400

CITY OF BAYONNE, HUDSON COUNTY, NEW JERSEY  
 PLANNING STAFF  
 GOVERNMENT CONSULTING SERVICE  
 UNIVERSITY OF PENNSYLVANIA  
 1963

BASIC STREET MAP ADAPTED FROM ORIGINAL BY  
 THOMAS B. WAGNER  
 ENGINEERS