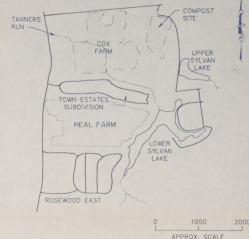
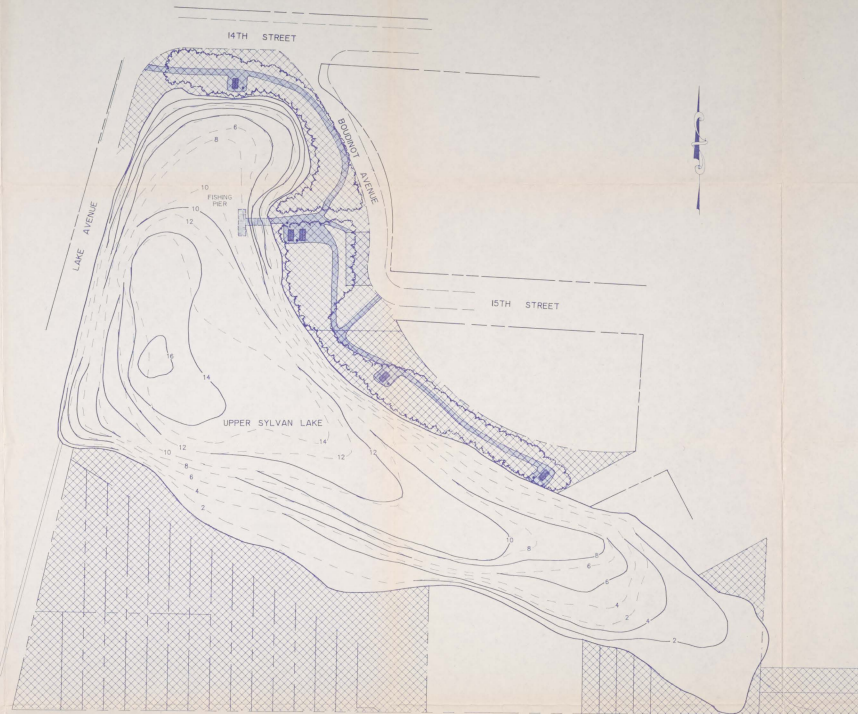


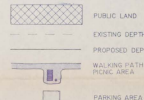


LOCATION FIGURE  
U.S.D.S. QUADRANGLE BRISTOL, PA-N.J.  
SCALE: 1"=2000'




POTENTIAL DISPOSAL SITES FOR LAKE SEDIMENT

# LEGEND



# GRAPHIC SCALE



NO.	REVISIONS	DATE	ENGR



F. X. BROWNE ASSOCIATES, INC.

PLANNERS • SCIENTISTS

LANSDALE, PA

MARSHALLS CREEK, PA

BURLINGTON, NJ

DESIGNED BY	
CHECKED BY	
DRAWN BY	K.M.S.
CHECKED BY	M.M.
DATE	9-12-91

F. X. BROWNE  
PROFESSIONAL ENGINEER  
NEW JERSEY LICENSE NO. 28069  
DATE:

BURLINGTON TOWNSHIP BURLINGTON COUNTY, NJ

UPPER SYLVAN LAKE RESTORATION PROJECT  
PROPOSED DREDGING PLAN

SCALE	1"=50'-0"
PROJECT NO.	1032-12
DRAWING NO.	
SHEET NO.	
CADD NAME	USLACNE