

ALEX
DOCNJ
GV
191.42
.N45
C3
1973

RUTGERS
UNIVERSITY
LIBRARY

17²66

Presented by

The State of New Jersey

State
NS
E19
.2
:C19

13A


404

Campsites

RUTGERS UNIVERSITY LIBRARY

MAL

GOV'T DOC. DEPT



discover
the NEW
Jersey

A CAMPER'S CREED

WHEN CAMPING, I WILL:

1. Maintain my campsite in a clean condition during my occupancy, and leave it as clean, or cleaner, than I found it.
2. Deposit garbage and refuse only in the receptacles provided, leaving no bottles, bottle caps, broken glass, or other materials hazardous to other campers.
3. Dispose of sewage in recommended places only, such as approved holding tank emptying stations, and not throw plastic bags containing fecal matter into flush toilets or refuse containers.
4. Refrain from personal washing, or the washing of clothing, dishes, utensils or other equipment at a location intended solely for use as a potable water supply location.
5. Keep my dog or other pet permitted in the campground under proper control and not permit it to create a public health or noise nuisance.
6. Use extreme caution with fire; leave no campfire untended; and put out my campfire before leaving it.
7. Always thoroughly extinguish matches, cigarettes, cigars, and pipe heels before discarding.
8. Not damage trees, shrubs or other natural beauty, nor pollute streams, lakes, or other bodies of water.
9. Not create any undue noise at any time, particularly during the hours of 11 p.m. and 7 a.m.
10. Help preserve our natural resources, forests, wildlife and waters by practicing conservation.

INDEX

Private Campgrounds

Map—Northern N.J.	2-3
Listings—Northern N.J.	4
Map—Southern N.J.	10-11
Listings—Southern N.J.	12
Map—Cape May	22
Listings—Cape May	23

Forest & Park Campgrounds

Listings—Northern N.J.	32
Map	33
Listings—Southern N.J.	35

Legend —

*Member New Jersey Campground Association

†Member Cape May Campground Association

When pets are allowed, it means on leash.

Published By
Department of Labor and Industry
RONALD M. HEYMANN
Commissioner

RUTGERS UNIVERSITY LIBRARY

MAY 1 1973

GOV'T DOC. DEPT.

NORTHERN NEW JERSEY

LEGEND
 FEDERAL AID INTERSTATE ROUTES
 U.S. NUMBERED ROUTES
 OPERATING STATE HIGHWAYS
 ROUTES UNDER CONSTRUCTION
 PROPOSED ROUTES-INTERSTATE
 PARKWAYS AND TURNPIKE
 CONNECTING ROADS



PENNSYLVANIA



NEW YORK

PASSAIC

BELLEVILLE

ELIZABETH

NEWARK

JERSEY CITY

HOBOKEN

ELIZABETH

BAYONNE

NEW BRUNSWICK

SPRINGFIELD

CLARK

SCOTCH PLAINS

ROCKY HILL

SPRINGFIELD

CLARK

SCOTCH PLAINS

ROCKY HILL

SPRINGFIELD

CLARK

SCOTCH PLAINS

ROCKY HILL

SPRINGFIELD

CLARK

SCOTCH PLAINS

ROCKY HILL

SPRINGFIELD

CLARK

SCOTCH PLAINS

ROCKY HILL

SPRINGFIELD

CLARK

SCOTCH PLAINS

ROCKY HILL

SPRINGFIELD

CLARK

SCOTCH PLAINS

ROCKY HILL

SPRINGFIELD

CLARK

SCOTCH PLAINS

ROCKY HILL

SPRINGFIELD

CLARK

SCOTCH PLAINS

ROCKY HILL

SPRINGFIELD

CLARK

SCOTCH PLAINS

ROCKY HILL

SPRINGFIELD

CLARK

SCOTCH PLAINS

ROCKY HILL

SPRINGFIELD

CLARK

SCOTCH PLAINS

ROCKY HILL

SPRINGFIELD

CLARK

SCOTCH PLAINS

ROCKY HILL

SPRINGFIELD

CLARK

SCOTCH PLAINS

ROCKY HILL

SPRINGFIELD

CLARK

SCOTCH PLAINS

ROCKY HILL

SPRINGFIELD

CLARK

SCOTCH PLAINS

ROCKY HILL

SPRINGFIELD

CLARK

SCOTCH PLAINS

ROCKY HILL

SPRINGFIELD

CLARK

SCOTCH PLAINS

ROCKY HILL

SPRINGFIELD

CLARK

SCOTCH PLAINS

ROCKY HILL

SPRINGFIELD

CLARK

SCOTCH PLAINS

ROCKY HILL

SPRINGFIELD

CLARK

SCOTCH PLAINS

ROCKY HILL

SPRINGFIELD

CLARK

SCOTCH PLAINS

ROCKY HILL

SPRINGFIELD

CLARK

SCOTCH PLAINS

ROCKY HILL

SPRINGFIELD

CLARK

SCOTCH PLAINS

ROCKY HILL

SPRINGFIELD

CLARK

SCOTCH PLAINS

ROCKY HILL

SPRINGFIELD

CLARK

SCOTCH PLAINS

ROCKY HILL

SPRINGFIELD

CLARK

SCOTCH PLAINS

ROCKY HILL

SPRINGFIELD

CLARK

SCOTCH PLAINS

ROCKY HILL

SPRINGFIELD

CLARK

SCOTCH PLAINS

ROCKY HILL

SPRINGFIELD

CLARK

SCOTCH PLAINS

ROCKY HILL

SPRINGFIELD

CLARK

SCOTCH PLAINS

ROCKY HILL

SPRINGFIELD

CLARK

SCOTCH PLAINS

ROCKY HILL

SPRINGFIELD

CLARK

SCOTCH PLAINS

ROCKY HILL

SPRINGFIELD

CLARK

SCOTCH PLAINS

ROCKY HILL

SPRINGFIELD

CLARK

SCOTCH PLAINS

ROCKY HILL

SPRINGFIELD

CLARK

SCOTCH PLAINS

ROCKY HILL

SPRINGFIELD

CLARK

SCOTCH PLAINS

ROCKY HILL

SPRINGFIELD

CLARK

SCOTCH PLAINS

ROCKY HILL

SPRINGFIELD

CLARK

SCOTCH PLAINS

ROCKY HILL

SPRINGFIELD

CLARK

SCOTCH PLAINS

ROCKY HILL

SPRINGFIELD

CLARK

SCOTCH PLAINS

ROCKY HILL

SPRINGFIELD

CLARK

SCOTCH PLAINS

ROCKY HILL

SPRINGFIELD

CLARK

SCOTCH PLAINS

ROCKY HILL

SPRINGFIELD

CLARK

SCOTCH PLAINS

ROCKY HILL

SPRINGFIELD

CLARK

SCOTCH PLAINS

ROCKY HILL

SPRINGFIELD

CLARK

SCOTCH PLAINS

ROCKY HILL

SPRINGFIELD

CLARK

SCOTCH PLAINS

ROCKY HILL

SPRINGFIELD

CLARK

SCOTCH PLAINS

ROCKY HILL

SPRINGFIELD

CLARK

SCOTCH PLAINS

ROCKY HILL

SPRINGFIELD

CLARK

SCOTCH PLAINS

ROCKY HILL

SPRINGFIELD

CLARK

SCOTCH PLAINS

ROCKY HILL

SPRINGFIELD

CLARK

SCOTCH PLAINS

ROCKY HILL

SPRINGFIELD

CLARK

SCOTCH PLAINS

ROCKY HILL

SPRINGFIELD

CLARK

SCOTCH PLAINS

ROCKY HILL

SPRINGFIELD

CLARK

SCOTCH PLAINS

ROCKY HILL

SPRINGFIELD

CLARK

SCOTCH PLAINS

ROCKY HILL

SPRINGFIELD

CLARK

SCOTCH PLAINS

ROCKY HILL

SPRINGFIELD

CLARK

SCOTCH PLAINS

ROCKY HILL

SPRINGFIELD

CLARK

SCOTCH PLAINS

ROCKY HILL

SPRINGFIELD

CLARK

SCOTCH PLAINS

ROCKY HILL

SPRINGFIELD

CLARK

SCOTCH PLAINS

ROCKY HILL

SPRINGFIELD

CLARK

SCOTCH PLAINS

ROCKY HILL

SPRINGFIELD

CLARK

SCOTCH PLAINS

ROCKY HILL

SPRINGFIELD

CLARK

SCOTCH PLAINS

ROCKY HILL

SPRINGFIELD

CLARK

SCOTCH PLAINS

ROCKY HILL

SPRINGFIELD

CLARK

SCOTCH PLAINS

ROCKY HILL

SPRINGFIELD

CLARK

SCOTCH PLAINS

ROCKY HILL

SPRINGFIELD

CLARK

SCOTCH PLAINS

ROCKY HILL

SPRINGFIELD

NORTHERN NEW JERSEY

1. BROOKWOOD LAKES CLUB, MAP KEY 5-C *

Address: 1839 Rt. 46 Parsippany 07054 - Telephone: 201-334-9007.

Location: On Rt. 46-1/2 mi. East of Rts. 287-202, 16 acres, 100 sites, flush toilets, sewer hook-up, dumping station, showers, hot water, groceries, ice, refreshments, electric & water hook-ups, laundry, swimming, boating, fishing, playground, Season March to December.

Local Attractions: New York City.

2. CAMP TAYLOR, MAP KEY 3-B

Address: Box 25, Mt. Pleasant Rd., Columbia, N.J. 07832 - Telephone: 201-496-4333.

Location: From Columbia Rt. 94 to Hainesburg left on Mt. Pleasant Rd., 1 - 1/2 mi. to Camp Taylor, 300 acres, 100 sites, swimming, boating, pets, fireplaces, tables, electric hook-up, Season: May 15 to September 30.

Local Attractions: Land of Make Believe, Delaware Water Gap, High Point State Park, N.J. State Fish Hatchery.

3. EGBERT'S LAKE INC., MAP KEY 4-B

Address: Green Pond Rd., R.D. 1, Rockaway, N.J. 07866 - Telephone: 201-983-9303.

Location: 5 mi. South of Newfoundland (Green Pond Exit on Rt. 23) or 9 mi. North of Rockaway (Hibernia-Rockaway Exit on Rt. 80) on Green Pond Rd., (Rt. 513 in Marcella) 56 acres, 20 sites, flush toilets, hot water, groceries, ice, pets, fireplace, tables, electric hook-up, swimming, boating, fishing, Season: Year Round.

Local Attractions: Golf course, ski lodge, Fairy Tale Forest, Gingerbread Castle.

4. GREEN VALLEY BEACH INC., MAP KEY 4-A *

Address: R.D. 2, Box 758 Newton, N.J. 07860 - Telephone: 201-383-4026.

Location: Off Rt. 206, 2 mi. South of Newton or 3 mi. North of Andover into Greendell Rd., at Springdale. Take first Rd., left off Greendell Rd., go 1 mi. 200 acres, 150 sites, flush toilets, sewer hook-ups, dumping station, showers, hot water, groceries, pets, ice, fireplaces, tables, electric and water hook-ups, laundry, swimming, fishing, playground, and pavilion, Season: All year.

5. HARMONY RIDGE FARM & CAMP GROUND, MAP KEY 4-A *

Address: Box 444, R.D. 1, Mattison Rd., Branchville, N.J. 07826 - Telephone: 201-948-4941.

Location: Route 206 to Upper North Shore, Culvers Lake Rd. to Mattison Rd., turn left one mile, 170 acres, 70 sites, flush toilets, dumping station,

showers, pets, refreshments, fireplaces, picnic tables, electric and water hook-up, swimming and fishing. Season: All year.

Local Attractions: High Point State Park, Stokes State Forest, Space Wild Animal Farm, Gingerbread Castle, Great Gorge Ski Area, Kymer Game Farm, Historic Old Mine Road, Sussex County Farm and Horse Show (August) Delaware River Valley, golf course, trout streams, hunting, shad fishing.

6. JUGTOWN MOUNTAIN CAMPSITE, MAP KEY 6-D *

Address: Box 142, R.D. Asbury, West Portal, N.J. 08802 - Telephone: 201-735-5995.

Location: 6 miles West of Clinton, N.J. on N.J. 173. Take West Portal Exits of Interstate 78. 40 acres, 75 sites, flush toilets, dumping station, showers, hot water, groceries, ice, pets, fireplaces, picnic tables, electric and water hook-up, laundry, swimming and playground. Season: May 1 to November 1.

Local Attractions: Historic Clinton, Steam Locomotive, Flemington, Little York, Old Mill Art Museum, Flemington Cut Glass.

7. KYMERS CAMPGROUND & GAME FARM, MAP KEY 4-A *

Address: R.D. 1, Box 453, Branchville, N.J., 07826 - Telephone: 201-875-3167.

Location: Route 206 to Branchville, 519 north 4 miles "Beemersville". 200 acres, 75 sites, flush toilets, sewer hook-up, dumping station, showers, hot water, groceries, ice, fireplaces, tables, electric and water hook-ups, laundry, swimming, boating and fishing, playgrounds. Season: April 1 to Oct. 1.

Local Attractions: Hiking trails, natural trails, beautiful scenic views.

8. MOUNTAIN VIEW, MAP KEY 3-D*

Address: Little York, N.J. 08834 - Telephone: 201-996-2880.

Location: Exit U.S. 22 and Interstate 78 at Pattenburg interchange. Follow Pattenburg and Little York signs to camp. 322 acres, 70 sites, flush toilets, dumping station, showers, hot water, ice, pets, fireplaces, tables, electric & water hook-ups, swimming, boating, fishing, playground. Season: April 15 to November 1.

Local Attractions: Hiking Trails, Natural Trails, beautiful scenic views.

9. NEW YORK TRAILER CITY, MAP KEY 7-C*

Address: Box 861, North Bergen, N.J. 07047 - Telephone: 201-886-0999.

Location: On Rt. 1 and 9 in North Bergen, 8-1/2 acres, 400 sites, flush toilets, sewer hook-up, showers, hot water, ice, refreshments, pets, tables, electric and water hook-ups, laundry. Season: Open all year.

Local Attractions: 15 minutes from New York City. Bus connections to New York City.

10. NORTH SHORE HOTEL INC., MAP KEY 4-B

Address: Swartswood, N.J. 07877 - Telephone: 201-383-5460.

Location: 6 mi. N.W. of Newton Off 206. 20 acres, 50 sites, flush toilets, hot water, refreshments, pets, grills, tables, swimming, boating, fishing, playground, clubhouse. Season: Open all year, except cold weather.

Local Attractions: High Point State Park, Delaware Water Gap, Stokes State Forest.

11. OLD COPPER MINE INN CAMPGROUNDS, MAP KEY 3-B

Address: Columbia, N.J. 08732 - Telephone: 201-841-9550 or 201-841-9553.

Location: 11 mi., North of Columbia along Delaware River. Rts. 46 and 80. 80 acres, 150 sites, flush toilets, showers, hot water, ice, refreshments, pets, tables, swimming, boating, fishing, playgrounds, and clubhouse. Season: Open all year.

Local Attractions: Delaware Water Gap, Stokes State Forest.

12. PLEASANT ACRES FARM CAMPGROUNDS, MAP KEY 4-A*

Address: R.D. #1, De Witt Rd., Sussex, N.J. 07461 - Telephone: 201-875-4166.

Location: 4 1/2 mi. north of Sussex on Rte. #23, turn right on De Witt Rd., 1 mi. to campground 142 acres, 300 sites, flush toilets, sewer hook-up, dumping station, hot water, groceries, ice, refreshments, pets, fireplaces, picnic tables, electric and water hook-up, laundry, swimming, boating, fishing, playground and pavilion. Season: May 15 to Oct. 15.

Local Attractions: Space Wild Animal Farm, Wild West City, Jungle Habitat, Dingman Falls, Trotter's Mineral Dump, Franklin Mineral Museum, Farmstead Golf & Country Club and Sussex County Farm & Horse Show.

13. RAYWOOD TRAIL-O-TEL, MAP KEY 4-A *

Address: R.D. 1, Sussex, N.J. 07461 - Telephone: 201-875-4961.

Location: 6 mi. North of Sussex, N.J. 23, follow signs Southbound from Port Jervis, N.Y. 7 mi. 130 acres, 100 sites, flush toilets, sewer hook-up, showers, hot water, groceries, ice, refreshments, pets, fireplaces, tables, electric, sewer, water hook-ups, laundry, swimming, fishing, playground and clubhouse. Season: All year round.

Local Attractions: Appalachian Trail, Gingerbread Castle, Franklin Mine, High Point State Park, Stokes State Forest, Space Animal Farm, Great Gorge and Vernon Valley Ski Areas.

14. SLEEPY HOLLOW PARK K.O.A., MAP KEY 5-A *

Address: R.D. #2 Box 145A Sussex, N.J. 07461 - Telephone: 201-875-6211.

Location: 3-1/2 mi. N.E. on Route 565 (county) from Route #23 (state). 175 acres, 120 sites, flush toilets, sewer hook-up, dumping station, shower, hot water, groceries, ice, refreshments, fireplaces, picnic tables, electric and water hook-up, laundry, swimming, boating, fishing, playground and

clubhouse, Season: Open all year.

Local Attractions: Great Gorge and Vernon Valley Ski Areas, Playboy Hotel, Franklin Mines and Gingerbread Castle.

15. SUN AIR LAKESIDE CAMP, MAP KEY 5-B*

Address: Oak Ridge, N.J. 07438 - Telephone: 201-697-3489.

Location: Highway 23 No., past Newfoundland to Oak Ridge Rd., follow Oak Ridge Rd. 1/2 mi. left to Long Valley Rd., after 2 mi. this becomes Cozy Lake Rd., 1 mi. to camp. 101 acres, 100 sites, flush toilets, showers, hot water, groceries, ice, refreshments, pets, fireplaces, picnic tables, electric and water hook-ups, swimming, boating, fishing, playground and clubhouse. Season: May 15 to Oct. 1.

Local Attractions: Fairy Tale Forest, Wild West City, Jungle Habitat, Space Animal Farm and Gingerbread Castle.

16. TRANQUILITY CAMPGROUNDS, MAP KEY 4-B *

Address: Box 62, Tranquility, N.J. 07879 - Telephone: 201-852-1304 or 852-1516.

Location: Highway 46 to Hackettstown Center, turn northeast on 517, go 7-1/5 mi. to Tranquility Church on left. Turn left north on Kennedy Road, go past country store to camp sign on left 1-1/10 mi. 116 acres, 110 sites, flush toilets, dumping station, showers, hot water, pets, fireplaces, tables, electric and water hook-up, swimming, fishing, and pavilion.

Local Attractions: State Fish Hatchery, Delaware Water Gap, Wild West City, Netcong, Gingerbread Castle. Season: May 1 to November 1, also limited winter camping.

17. TRIPLEBROOK, MAP KEY 3-C *

Address: R.D. 1, Box 38, Blairstown, N.J. 07825 - Telephone: 201-459-4079.

Location: Turn north off Route 46 near Delaware, N.J., follow signs about 2.5 mi. 230 acres, 100 sites, flush toilets, sewer hook-up, dumping station, showers, hot water, ice, pets, fireplaces, picnic tables, electric and water hook-ups, swimming, laundry, fishing, playground and clubhouse. Season: All year round.

Local Attractions: Scenic Delaware Valley.

18. WE GOT UM CAMP, MAP KEY 5-B *

Address: Box 263, Stockholm, N.J. 07460 - Telephone: 201-697-5398.

Location: On Rt. 23, 4 mi. north of Newfoundland, 4 mi. south of Franklin, N.J. Follow camp signs. 135 acres, 175 sites, flush toilets, dumping station, showers, hot water, ice, pets, fireplaces, tables, electric and water hook-ups, swimming, playground, recreation hall. Season: April 15 to October 15.

Local Attractions: High Point State Park, Space Wild Animal Farm, Franklin Mines, Port Jervis and Morristown.

19. WEST BROOK PARK KOA KAMPGROUND, MAP KEY 5-B

Address: Westbrook Rd., West Milford, N.J. - Telephone: 201-697-8400.

Location: On #23 going north turn right on Echo Lake Road, follow signs to camp. 190 acres, 100 sites, flush toilets, sewer hook-up, dumping station, showers, hot water, groceries, ice, refreshments, pets, picnic tables, electric and water hook-ups, laundry, swimming, fishing, playgrounds and club house.

Local Attractions: Jungle Habitat, Fairytale Forest, Gingerbread Castle, Playboy Club and ski areas nearby.

SOUTHERN NEW JERSEY



LEGEND
FEDERAL AID INTERSTATE ROUTES
U.S. NUMBERED ROUTES
OPERATING STATE HIGHWAYS
ROUTES UNDER CONSTRUCTION
PROPOSED ROUTES-INTERSTATE
PARKWAYS AND TURNPIKE
CONNECTING ROADS

0 1 2 3 4 5 6 7 8 9 10 11 12 13 14 15
SCALE IN MILES

PENNSYLVANIA

DELAWARE

PHILADELPHIA

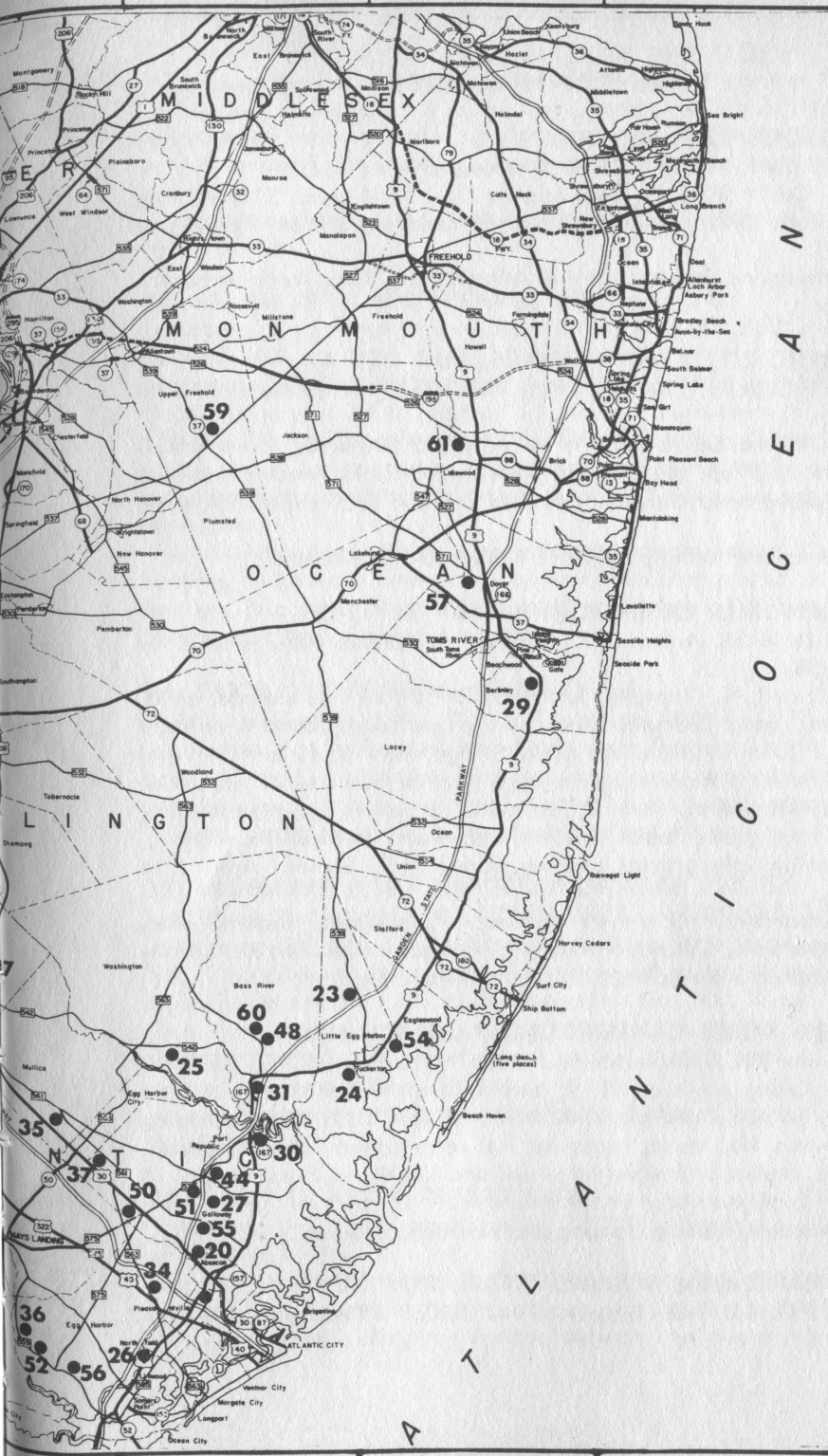
CAMDEN

GLOUCESTER

SALISBURY

ATLANTA

CUMBERLAND



SOUTHERN NEW JERSEY

20. ABELS CAMPING, MAP KEY 5-I

Address: Absecon, N.J. 08201 - Telephone: 609-641-7347.

Location: On Rt. 30, 8 mi. from Atlantic City. 1-1/4 acres, 30 sites, flush toilets, showers, tables, electric and water hook-ups, Season: April 15 to November 1.

Local Attractions: Atlantic City & Atlantic City Race Track within 10 minutes ride.

21. ATLANTIC CITY CAMPGROUNDS, MAP KEY 4-I

Address: P.O. Box F1, Mays Landing, N.J. 08330 - Telephone: 609-625-2281.

Location: 1/4 mi. East of Rt. 559 on Rt. 322. 2,500 acres, 75 sites, flush toilets, sewer hook-up, showers, hot water, pets, tables, electric hook-up, swimming, playground. Season: May 1 to October 1. 21 mi. from Atlantic City.

Local Attractions: Atlantic City Race Track and Shore Resorts.

22. AUBURN HILLS CAMPGROUND, MAP KEY 2-H*

Address: Main St., Auburn, N.J. 08085 - Telephone 609-299-5421 or 609-589-1958.

Location: Exit 2, N.J. Turnpike, turn W on Rt. 322 for 1 mi. then So. on Rt. 551 for 5 mi., cross Oldmans Creek bridge and campground is on right side of road. From Delaware Memorial Bridge, take Rt. 40 for 4 mi. and turn left at blinker & Auburn sign for approx. 4 mi. 50 acres, 40 sites, flush toilets, dumping station, showers, hot water, groceries, ice, refreshments, pets, fireplaces, picnic tables, electric and water hook-ups, swimming, boating, fishing, playground and recreation hall. Season: April 1 to October 31.

Local Attractions: Cow-town Rodeo, Philadelphia historic sites, Longwood Gardens, Winterthur Museum, Hancock House, Fort Mott, Holly Bush at Glassboro State College, So. Jersey historic sites.

23. BAKER'S ACRES CAMPGROUND, MAP KEY 6-H

Address: Box 104, S. Tuckerton, N.J. 08087 - Telephone 609-296-2664.

Location: Going south on Rt. 9, turn right at Willits Avenue in West Creek, N.J., go about one block. 42 acres, 86 sites, flush toilets, dumping station, showers, hot water, groceries, ice, refreshments, pets, fireplaces, picnic tables, electric and water hook-ups and clubhouse. Season: April 15 to October 15, all year for self-contained units.

Local Attractions: Fishing, boating and swimming in ocean and bay.

24. BASS RIVER CAMPGROUND K.O.A., MAP KEY 5-I

Address: P.O. Box 242, Tuckerton, N.J. 08087 - Telephone: 609-296-9163.

Location: From G.S.P. take exit 58 to 539 toward Tuckerton. Follow signs on Freeway to Stage Rd. 1 mi. to Campground. 32 acres, 103 sites, flush toilets, sewer hook-ups, dumping station, showers, hot water, groceries, ice, pets, fireplaces, picnic tables, electric and water hook-ups, laundry and swimming.

Local Attractions: Fishing and boating nearby. Atlantic City and shore within 15 miles.

25. BEL HAVEN CAMPGROUND, MAP KEY 5-I

Address: Green Bank, R.D. 2, Egg Harbor City, N.J. 08215 - Telephone: 609-965-2031.

Location: On Rt. 542 in Green Bank, 8 mi. west of Exit 52 of Garden State Parkway or 12 mi. east of U.S. 30 at Hammonton, N.J. 150 acres, 250 sites, flush toilets, sewer hook-up, dumping station, showers, hot water, groceries, ice, refreshments, pets, fireplaces, picnic tables, electric and water hook-ups, laundry, swimming, boating, fishing, Season: April 15 to November.

Local Attractions: Batso 4 mi., Wharton State Forest, Canoe Trails, hunting, and fishing immediately adjacent to Campground, Mullica River, boating, Brigantine Wildlife Refuge, 25 mi., Atlantic City beaches, fishing boats, etc., 20 mi., Smithville Inn 12 mi.

26. BIRCH GROVE PARK, MAP KEY 5-I

Address: Northfield, N.J. 08225 - Telephone: 609-641-3778.

Location: Exit 36 Garden State Parkway to Tilton Rd. in Northfield. 300 acres, 50 sites, flush toilets, showers, hot water, ice, refreshments, pets, fireplaces, picnic tables, electric and water hook-ups, playground in park.

Local Attractions: Golf courses, Smithville Inn, all shore points nearby.

27. BLUEBERRY HILL CAMPGROUNDS, MAP KEY 5-I *

Address: Port Republic, N.J. 08241 - Telephone: 609-641-2151.

Location: Exit No. 48 (Southbound) Garden State Parkway 2 mi., Exit No. 17 (Eastbound) Atlantic City Expressway, 8 mi. Rt. 9 (Northbound) left at Smithville Inn. 3 mi. Rt. 30 (Southeast) on No. 561, 17 mi. 20 acres, 83 sites, flush toilets, dumping station, showers, hot water, groceries, ice, refreshments, pets, fireplaces, picnic tables, electric hook-up, swimming, within 1 mi. Season: Open all year.

Local Attractions: Historic Smithville Inn, Batsto Village and Brigantine Wildlife Refuge.

28. CAMP QUAXON, MAP KEY 4-G *

Address: Box 212, Vincentown, N.J. 08088 - Telephone: 609-267-5819 and 609-463-2286.

Location: Get off Exit 4, 5, or 7 of N.J. Turnpike and go to Vincentown 1/4 mi. west of Vincentown on Vincentown and Lumberton Rd. 16 acres, 57 sites, flush toilets, dumping station, showers, hot water, groceries, ice,

refreshments, pets, fireplaces, picnic tables, electric hook-up, swimming, fishing and playground.

Local Attractions: Philadelphia, Washington Crossing, Cherry Hill Mall, hour from shore points and Batsto.

29. CEDAR CREEK CAMPGROUND, MAP KEY 6-G

Address: 1052 Route 9, Bayville, N.J. 08721 - Telephone: 201-269-1413.

Location: 6 miles south on Route 9 from Exit 80 Garden State Parkway, 12 acres, 68 sites, flush toilets, showers, hot water, electric and water hook-ups, dumping station, groceries, ice, refreshments, fireplaces, pets, picnic tables, playground, and recreation hall. Season: May 1 to Oct. 15.

Local Attractions: Bay and ocean, swimming, fishing and boating, golf course, horseback riding and canoeing nearby.

30. CHESTNUT LAKE CAMPGROUND, MAP KEY 5-I

Address: Old New York Road, Port Republic, N.J. 08241 - Telephone: 609-641-2251.

Location: From Exit 48 Garden State Parkway to Camp on Rt. 575. 35 acres, 200 sites, flush toilets, sewer hook-ups, dumping station, showers, hot water, groceries, ice, refreshments, fireplaces, picnic tables, electric and water hook-up, laundry, swimming, boating, fishing, playgrounds and clubhouse. Season: March 1 to November 1.

Local Attractions: Smithville Inn, Batsto, Brigantine Wildlife Refuge, Winery, Riding Stables, 14 mi. from Atlantic City.

31. CHIPS FOLLY CAMPGROUND, MAP KEY 5-I *

Address: P.O. Box 56, New Gretna, N.J. 08224 - Telephone: 609-296-4434.

Location: Garden State Parkway driving South Exit 52. Driving North Exit 50 follow campground signs to County Road 542 at Chips Folly. 900 acres, 350 sites, flush toilets, sewer hook-up, dumping station, showers, hot water, groceries, ice, refreshments, pets, fireplaces, picnic tables, electric and water hook-ups, laundry, swimming, boating, fishing, playground and clubhouse. Season: All year round.

Local Attractions: Batsto, Atlantic City and Smithville.

32. COUNTRY MOUSE CAMPGROUNDS, MAP KEY 4-I

Address: R.D. #41, Box 373, Dorothy, N.J. 08317 - Telephone: 609-476-2143.

Location: From Mays Landing on Rt. 50 south to 11th Ave. to Dorothy. From Dorothy follow signs to campground. 18 acres, 100 sites, flush toilets, sewer hook-up, dumping station, showers, hot water, groceries, ice, refreshments, pets, fireplaces, picnic tables, electric and water hook-ups, laundry, swimming, playground and clubhouse. Season: April 1 to November 30.

Local Attractions: Historic area nearby, shore areas within 20 minute drive.

33. CRAZY-HORSE OUTSIDE INN, MAP KEY 2-I *

Address: Box 14, Salem, N.J. 08502 - Telephone: 609-451-2521.

Location: 16 mi. East of Delaware Memorial Bridge, 4 mi. thru Quinton on Rt. 49 at Rt. 540. 38 acres, 50 sites, flush toilets, dumping station, showers, hot water, groceries, ice, pets, fireplaces, picnic tables, electric and water hook-up, swimming and playground. Season: April 15 to Oct. 15.

Local Attractions: Historic Greenwich, Fort Mott State Park, nearby Delaware Bay resorts. Live entertainment on weekends.

34. DEER RUN CAMPGROUNDS, MAP KEY 5-I

Address: 1997 Black Horse Pike, Pleasantville, N.J. 08232 - Telephone: 609-641-3085.

Location: 2 mi. east of Atlantic City Race Track on Black Horse Pike, Rt. 40-322. 15 acres, 180 sites, flush toilets, showers, hot water, groceries, ice, refreshments, pets, fireplaces, picnic tables, electric and water hook-ups, laundry, 15 minutes to Atlantic City beaches, playgrounds and clubhouse. Season: March to October.

Local Attractions: Story Book Land, Smithville, Atlantic City Race Track and Zaberers Famous Restaurant.

35. EGG HARBOR CITY CAMPGROUNDS, MAP KEY 4-I

Address: City Hall, Philadelphia Ave., Egg Harbor City, N.J. 08215.

Location: Off Rt. 561 in Egg Harbor. 50 acres, 20 sites, flush toilets, showers, refreshments, no pets, fireplaces, picnic tables, electric hook-up, swimming, fishing and playground. Season: Memorial Day to Labor Day.

Local Attractions: Winery, nearby racetrack and shore points.

36. EGG HARBOR RIVER CAMPGROUND, MAP KEY 4-I

Address: R.D. 1, Box 135A, Mays Landing, N.J. - Telephone: 609-927-6841.

Location: Off Route 559, between Mays Landing and Somers Point. Exit 30 from North or 29 from South on the Garden State Parkway to Route 9 South, right on 559, head west. 27 acres, 70 sites, flush toilets, dumping station, showers, hot water, groceries, ice, refreshments, fireplaces, tables, electric and water hook-ups, swimming, fishing, playgrounds and clubhouse. Season: April to October.

Local Attractions: Shore areas nearby, Historic Smithville, Batsto Village, winery, and Atlantic City Race Track.

37. HOLLY ACRES, MAP KEY 4-I

Address: R.D. 1, Box 249, Egg Harbor City, N.J. 08215 - Telephone: 609-965-2287.

Location: Garden State Parkway Exit 44, hard right on Rt. #561, 5 mi. to Frankfurt Ave., left 1/2 mi. from Phila. U.S. #30, 2 mi. east of Egg Harbor City, left on Frankfurt Ave. (Harry's Nursery) 1 mi. north. 40 acres, 60 sites,

flush toilets, showers, hot water, ice, refreshments, pets, fireplaces, picnic tables, electric hook-up, laundry, swimming, fishing, playground and clubhouse. Season: April 1 to November 1.

Local Attractions: Shore resorts, historic Smithville Inn, Batsto, Atlantic City Race Track and Tours of Winery .

38. HOSPITALITY CREEK CAMPGROUND, MAP KEY 3-H *

Address: R.D. 4, Box 117, Williamstown, N.J. 08094 - Telephone: 609-629-5140.

Location: 5 mi. east of Williamstown, on U.S. 322. 130 acres, 185 sites, flush toilets, sewer hook-up, dumping station, showers, hot water, ice, refreshments, pets, fireplaces, picnic tables, electric and water hook-ups, swimming, boating, fishing, playground and clubhouse. Season: May 1 to November 1.

Local Attractions: Glassboro State Teachers College, Batsto, Philadelphia and Atlantic City.

39. INDIAN BRANCH PARK, MAP KEY 4-H *

Address: U.S. Rt. 322, Hammonton, N.J. 08037 - Telephone 609-561-4719.

Location: Between Weymouth and Pennypot on N.E. side of U.S. 322. 3-1/2 acres, 125 sites, flush toilets, sewer hook-up, dumping station, electric hook-up, groceries, ice, refreshments, pets, fireplaces, picnic tables, water hook-up, swimming, boating, fishing, playground and clubhouse. Season: May 15 to November 1.

Local Attractions: Historic Batsto and Weymouth Furnace, Race Track, Local Wineries, Atlantic City and other shore points.

40. KEAN'S LAKE PARK AND CAMPGROUNDS, MAP KEY 2-H

Address: Box 132, Elmer, N.J. - Telephone: 609-358-6851.

Location: One-tenth of mi. east of Elmer on Rt. 40, when using Garden State Parkway get off Atlantic City Exit, go west on Rt. 40, when using N.J. Turnpike get off No. 1 Exit go East on Rt. 40. 25 acres, 50 sites, flush toilets, dumping station, showers, hot water, pets, fireplaces, picnic tables, electric hook-up, swimming, boating, fishing, playground. Season: May 30 to Sept. 15.

Local Attractions: Cowtown Rodeo (Saturday Evening) Golf Course, Pony Races, Atlantic City Race Track, Garden State Race Track, Fairs and outdoor movies.

41. LAKE KANDLE CAMPGROUND, MAP KEY 3-H *

Address: Chapel Heights Rd., Chapel Heights, P.O. Sewell, N.J. 08080-Telephone: 609-589-2158.

Location: 2-1/2 mi. East of Pitman on Chapel Heights Rd. off Rt. 47, 2-1/2 mi. West of Rt. 42 take Greentree Rd. off Rt. 42 south of Turnersville. 50 acres, 140 sites, flush toilets, sewer hook-up, dumping station, showers, hot water, groceries, ice, refreshments, fireplaces, picnic tables, electric and

water hook-ups, laundry, swimming, boating, fishing, playground and no pets, Season: May 1 to September 30.

Local Attractions: Garden State Race Track, Glassboro State Teachers College, Philadelphia.

42. LAKE OF THE FOUR FOUNTAINS, MAP KEY 4-H

Address: Box 386, Waterford, N.J. 08089 - Telephone: 609-561-9440.

Location: Take Rt. 30 to Rt. 722 at Waterford Works and follow signs 1 mi. to camp. Take Atlantic City Expressway Exit #33 then follow signs to Blue Anchor Rd. 70 acres, 100 sites, flush toilets, dumping station, showers, hot water, groceries, ice, refreshments, pets, fireplaces, picnic tables, electric and water hook-ups, swimming, boating and fishing. Season: May 1 to October 31.

Local Attractions: Atlantic City (30 miles) Batsto, Winery Tour, Storybook Land, Philadelphia (20 miles) Lady of Mt. Carmel Feast (July 16).

43. MEADOW VIEW ACRES CAMPGROUNDS, MAP KEY 2-I

Address: R.D. 2, Salem, N.J. 08079 - Telephone: 609-935-4710.

Location: 18 mi. South of Delaware Memorial Bridge, Rt. 49 into Salem, 9 mi. South of Salem outside of Canton on Buckhorn Rd. 35 acres, 50 sites, flush toilets, dumping station, showers, hot water, ice, pets, fireplaces, picnic tables, electric and water hook-ups, laundry, swimming, boating, fishing, Season: April 1 to November 1.

Local Attractions: Hancock House, Hancock Bridge, N.J. (3 mi.) Greenwich, N.J. (6 mi.) Fort Mott (12 mi.), Cowtown Rodeo (15 mi.), Mad Horse Creek Hunting Lands (3 mi.).

44. MOSS MILL LAKE CAMPGROUND, MAP KEY 5-I

Address: Box 432, Absecon, N.J. 08201 - Telephone: 609-641-9277.

Location: On Rt. 561 spur - 1/4 mi. from Exit 44 Garden State Parkway. North off Rt. 30 onto Rt. 575, west off Rt. 9 onto 561 spur. 110 acres, 50 sites, flush toilets, sewer hook-up, dumping station, showers, hot water, ice, refreshments, pets, fireplaces, picnic tables, electric and water hook-ups, laundry, swimming, boating, fishing, playground, clubhouse. Season: May thru October.

Local Attractions: Atlantic City, Smithville Inn, Historic Batsto Village, 10 minutes to salt water fishing and bathing.

45. OLD CEDAR CAMP, MAP KEY 2-H *

Address: Monroeville, N.J. 08343 - Telephone: 609-358-2406.

Location: Rt. 40 and 77 Pole Tavern Circle, east 3 mi. on Elmer Richwood Rd. 110 acres, 175 sites, flush toilets, dumping station, showers, hot water, ice, pets, refreshments, fishing, playground, picnic tables, fireplaces, electric and water hook-ups, swimming and clubhouse. Season: May 15 to October 15.

Local Attractions: Near Glassboro and Parvin State Park.

46. OLDE STAGECOACH TRAIL, MAP KEY 4-I

Address: Box 486, Beach Ave., Rt. 4, Mays Landing, N.J. 08330 - Telephone: 609-476-2531.

Location: From points West, 2 mi. N/E of Dorothy off Tuckahoe Road, Turn Left at 11th Ave. to Beach. On Beach Ave. 5 mi. S/W of Mays Landing. From Mays Landing turn Right off Rt. 50 at 11th Ave. 3.9 mi. to Beach Ave. 15 acres, 75 sites, flush toilets, dumping station, showers, hot water, groceries, ice, refreshments, pets, fireplaces, picnic tables, swimming, boating, fishing, playground and clubhouse. Season: March 15 to October 31.

Local Attractions: Olde Furnace, Weymouth, Storybook Land, Frontier Town, Atlantic City Race Course, all ocean beaches located from this central point, auctions, golf course, churches, Batsto, Smithville Inn, Zaberers, etc.

47. PARADISE LAKES CAMPGROUND, MAP KEY 4-H *

Address: Box 46, Hammonton, N.J. 08037 - Telephone: 609-561-7095.

Location: From Exit 7 on N.J. Turnpike go south on U.S. 206 28 mi. From Philadelphia U.S. 30 to Hammonton then north on U.S. 206 (3-1/2 mi.) 110 acres, 100 sites, dumping station, pets, fireplaces, picnic tables, swimming, boating, fishing and playground and clubhouse. Season: All Year.

Local Attractions: Atlantic City, Batsto, Chestnut Neck and Mullica River. Nature Trails and Canoe Trips.

48. PILGRIM LAKE CAMPGROUND, MAP KEY 5-H *

Address: Box 9, New Gretna, N.J. 08224 - Telephone: 609-296-4725 or 8789.

Location: G.S.P. Exit 52 south bound, west on Green Bush Road to Camp. Exit 50 north bound on Rt. 9 to Maple Avenue (spur 563) west on 563 to Camp. 150 acres, 36 sites, flush toilets, dumping station, showers, hot water, groceries, ice, refreshments, pets, fireplaces, picnic tables, electric and water hook-ups, swimming, boating and fishing. Season: April 1 to October 31.

Local Attractions: Batsto, Smithville Inn, Brigantine Wild Life Refuge and Atlantic City.

49. PLEASANTVILLE CAMPGROUND #1 & #2, MAP KEY 5-I*

Address: Rt. 9 and Atlantic City Expressway, Pleasantville, N.J. 08232 - Telephone: 609-641-3176.

Locations: Rt. 9 and Atlantic City Expressway, Pleasantville, N.J. #2-5 blocks North of #1 campground on Rt. 9 #1-3 1/2 acres, 60 sites, #2-20 acres, 100 sites, flush toilets, sewer hook-up, dumping station, showers, hot water, ice, pets, fireplaces, picnic tables, electric and water hook-ups, laundry. Season: Open all year (Camp #1) - Camp #2 - June 1 to Labor Day.

Local Attractions: Atlantic City and all South Jersey resorts.

50. POMONA TRAILER PARK & CAMPGROUND, MAP KEY 4-I

Address: Oak Drive, Box 126, Pomona, N.J. 08240 - Telephone: 609-646-3473.

Location: 10 mi. from Atlantic City on U.S. 30 to Highway 1/4 mi. South on 575 at Catholic Church toward Race Track, Exit 44 Garden State Parkway. 6 acres, 100 sites, flush toilets, sewer hook-up, dumping station, showers, hot water, ice, refreshments, pets, fireplaces, picnic tables, electric and water hook-up, laundry, and playground, Season: April 1 to November 1.

Local Attractions: Atlantic City Race Track, Batsto restored Antique village, fishing and boating, Atlantic City.

51. RED WING LAKES CAMPGROUNDS, MAP KEY 5-I

Address: Port Republic, N.J. 08241 - Telephone: 609-641-8639.

Location: From North use Exit 48 Garden State Parkway, from West via Rt. 561 from South via Rt. 93. 200 acres, 200 sites, flush toilets, dumping station, showers, hot water, groceries, ice, refreshments, pets, fireplaces, picnic tables, electric hook-up, laundry, swimming, boating, fishing, playground and clubhouse, Season: Open all year.

Local Attractions: Swimming and boating, fishing nearby, Smithville Inn, Atlantic City Track and Atlantic City.

52. RIVER BEACH CAMP II, MAP KEY 4-I

Address: R.D. 4, Box 91A, Mays Landing, N.J. 08330 - Telephone 609-625-8611.

Location: Route 559, between Mays Landing and Ocean City on Great Egg Harbor River. 150 sites, flush toilets, dumping station, showers, hot water, groceries, ice, refreshments, electric and water hook-ups, swimming, boating, fishing. Season: May - October 1.

Local Attractions: nearby shore points.

54. SEA PIRATE LIGHT, MAP KEY 6-H

Address: P.O. Box 271, West Creek, N.J. 08092 - Telephone: 609-296-7400.

Location: On Rt. 9 turn left at Aunt Jennies Rest. 36 acres, 100 sites, flush toilets, sewer hook-up, showers, hot water, refreshments, fireplaces, picnic tables, laundry, swimming, boating, fishing, electric and water hook-ups, playground and clubhouse. Season: All year.

Local Attractions: Bay fishing, boating, bathing and historic sites.

55. SHADY PINES CAMPGROUND, MAP KEY 5-I *

Address: R.D. 2, Box 227A, 6th Ave., Absecon, N.J. 08201 - Telephone: 609-641-5815.

Location: 1-1/4 mi. north on 6th Ave., off Rt. 30 (Not corner of) or 2 mi. west of Rt. 9, off at Rt. 561 to 6th Ave. 10 acres, 100 sites, flush toilets, sewer hook-up, dumping station, showers, hot water, ice, pets, picnic tables, electric and water hook-ups. Season: Open all year.

56. SLEEPY HOLLOW FAMILY CAMPGROUNDS, MAP KEY 4-J

Address: R.D. #1, Box 293A, Mays Landing, N.J. 08330 - Telephone: 609-927-1969.

Location: G.S.P. Exit 29 going north. Exit 30 going south, take Rt. 559 and follow signs to Camp. 70 acres, 50 sites, flush toilets, sewer hook-up, dumping station, showers, hot water, groceries, ice, no pets, fireplaces, picnic tables, electric and water hook-ups, laundry, swimming, fishing, clubhouse and recreation hall. Season: May 1 to October 1.

Local Attractions: Shore resorts, golf course and Storybook Land.

57. SURF AND STREAM K.O.A., MAP KEY 6-G

Address: R.D. #3, Box 203, Toms River, N.J. 08753 - Telephone: 201-349-8919.

Location: Toms River - Manchester Twp. 1-1/2 mi. west of Rt. #9 on #571. 20 acres, 80 sites, flush toilets, dumping station, shower, hot water, groceries, ice, refreshments, pets, picnic tables, electric and water hook-ups, laundry, swimming, boating, fishing, playground and clubhouse. Season: April to October.

Local Attractions: Nearby shore resorts.

58. "THE FOUR SEASON" CAMPSITE, MAP KEY 2-H *

Address: R.D. 3, Elmer, N.J. 08318 - Telephone: 609-769-0983 or 769-1798 or 769-3635.

Location: 1-1/2 mi. south of Rt. U.S. 40 on Rt. 581 on Daretown-Woodstown Rd. about 4 mi. from Woodstown, N.J. 180 acres, 250 sites, flush toilets, dumping stations, showers, hot water, groceries, ice, refreshments, pets, fireplaces, picnic tables, electric and water hook-ups, swimming, boating, playground and clubhouse. Season: Open all year.

Local Attractions: Cowtown, historic houses, pony races on weekends, Palentine track in radius of 10 mi., 1 hour drive to shore points, churches of many faiths nearby, driving time 10 minutes.

59. TIMBERLAND LAKE, MAP KEY 5-F *

Address: R.D. 1, Cream Ridge, N.J. 08514 - Telephone: 609-758-8801.

Location: 14 mi. S.W. of Freehold, N.J. on Rt. 537 or 6 mi. S. of Allentown, N.J. on Rt. 539, then left 2-1/2 mi. on Rt. 537. 65 acres, *175 sites, flush toilets, dumping station, groceries, ice, refreshments, pets, fireplaces, picnic tables, electric and water hook-ups, swimming, boating, fishing and playground. Season: May 1 to October 31. *Majority of sites rented by season.

Local Attractions: Historic Trenton, two golf courses, Freehold Race Track, State hunting and fishing and McGuire AFB, Fort Dix.

60. TIMBERLINE LAKE CAMPING RESORT, MAP KEY 5-H *

Address: P.O. Box 48, Jackson, N.J. 08527 - Telephone: 609-758-2235.

Location: 4 mi. N.W. of New Gretna House on spur 563. 125 acres, 120

sites, flush toilets, sewer hook-up, dumping station, showers, hot water, groceries, ice, pets, fireplaces, picnic tables, electric and water hook-ups, laundry, swimming, boating, fishing, playground and clubhouse. Season: May 1 to November 1.

Local Attractions: Batsto, pine barrens, wilderness canoe trips and Atlantic City.

61. TIP TAM CAMPING PARK, INC., MAP KEY 6-F *

Address: Box 46, R.D. #5, Jackson, N.J. 08527 - Telephone: 201-363-4036.

Location: 2-1/2 mi. west of Lakewood, N.J., Rt. 9 to Lakewood or west on 526 to Brewers Bridge Rd. Left 1-1/2 mi. 20 acres, 200 sites, flush toilets, sewer hook-up, dumping station, showers, hot water, groceries, ice, refreshments, pets, fireplaces, picnic tables, electric and water hook-ups, laundry, swimming, playground and clubhouse. Season: May 1 to October 31.

Local Attractions: 2-1/2 mi. to Lakewood, Freehold Race Track, shore resorts nearby.

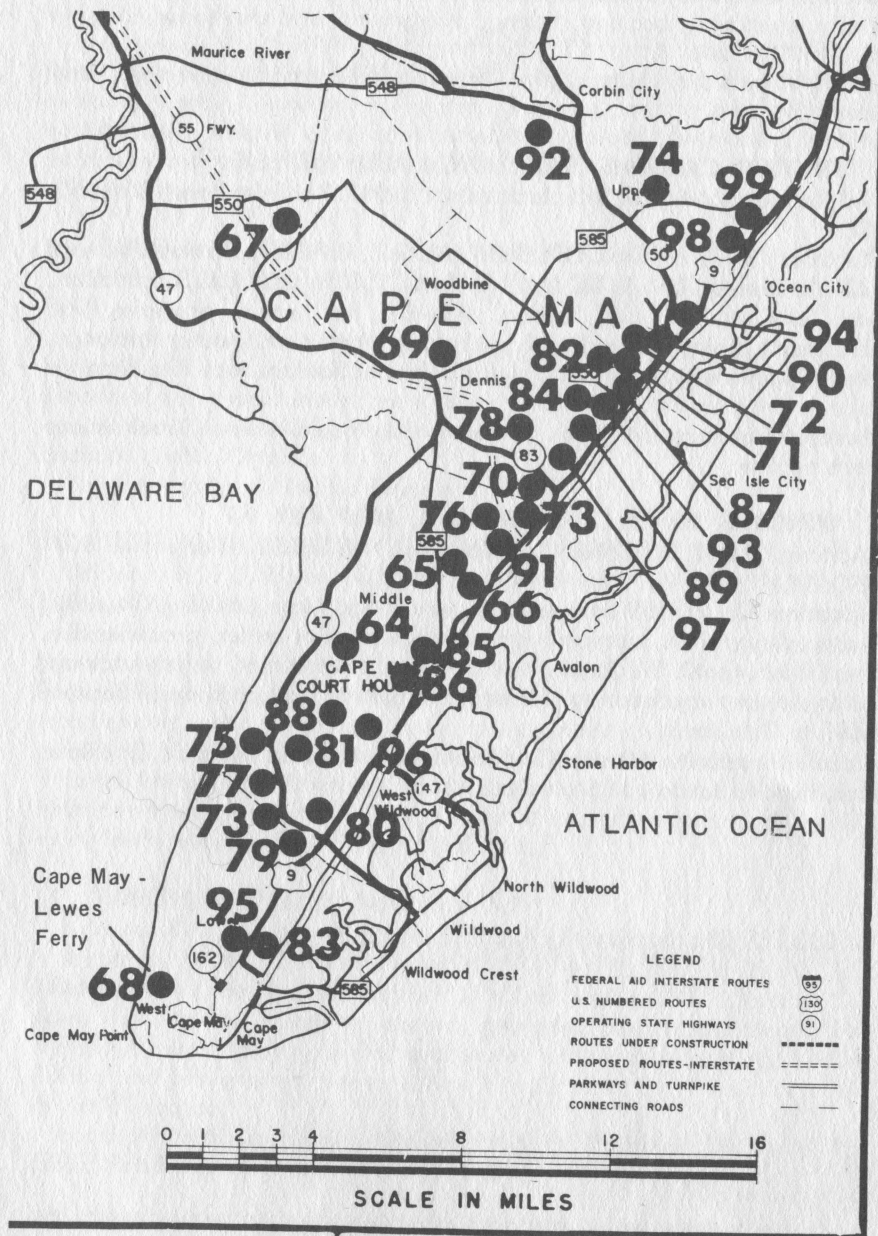
62. WINDING RIVER CAMPGROUND, MAP KEY 4-I

Address: R.D. 2, Box 246, Mays Landing, N.J. 08330 - Telephone: 609-625-3191.

Location: On Rt. 559 between Weymouth and Mays Landing. 74 acres, 84 sites, flush toilets, dumping station, showers, hot water, groceries, ice, refreshments, pets, fireplaces, picnic tables, electric and water hook-up, laundry, swimming, boating, fishing, playground and clubhouse. Season: April 1 to October 31.

Local Attractions: Atlantic City Boardwalk, Beaches, Atlantic City Race Track, Historic Batsto and Story Book Land.

CAPE MAY COUNTY



CAPE MAY COUNTY

63. AVALON CAMPGROUND, MAP KEY 4-K *†

Address: 492 Shore Rd., U.S. Rt. 9, Clermont, N.J. 08210 - Telephone: 609-263-3837 or 522-3747.

Location: Exit 13 on G.S.P. turn right on Rt. 9, go north 1-1/2 mi. to campgrounds. 58 acres, 250 sites, flush toilets, dumping station showers, hot water, groceries, ice, refreshments, fireplaces, picnic tables, electric and water hook-ups, laundry, swimming, boating, fishing, playground, clubhouse. Season: April to September 15.

Local Attractions: Ocean, beaches, amusements, historic points of interest, wildlife sanctuary, boat rides and golf.

64. THE EAGLE'S NEST CAMPGROUND & RESORT 3-K*†

Address: Box 123, Cape May Court House, N.J. 08210 - Telephone: 609-465-5460.

Location: 2-1/2 mi. west on Hand Ave., from Cape May Court House. 33 acres, 130 sites, flush toilets, dumping station, showers, hot water, ice, pets, fireplaces, picnic tables, electric and water hook-ups, swimming within 5 mi. clubhouse. Season: April 15 to October 15.

Local Attractions: Historic Cape May and shore resorts, 2 golf courses nearby.

65. BIG TIMBER LAKE CAMPGROUND, MAP KEY 4-J *†

Address: P.O. Box 332, Cape May Court House, N.J. 08210 - Telephone: 609-465-4456.

Location: Exit 13 G.S.P., 3/4 mi. south of Avalon Rd. approximately 1 mi. west of U.S. 9. 80 acres, 200 sites, flush toilets, sewer hook-up, dumping station, showers, hot water, groceries, ice, refreshments, pets, fireplaces, picnic tables, electric and water hook-ups, laundry, swimming, playground, clubhouse. Season: May 15 to September 15.

Local Attractions: Historic Cape May, ocean and boardwalk nearby.

66. BLUE DOLPHIN CAMPGROUNDS, MAP KEY 4-J *†

Address: P.O. Box 71, Cape May Courthouse, N.J. 08210 - Telephone: 609-465-4518.

Location: Exit 13, G.S.P., to Rt. 9. South on Rt. 9, 1/3 mi. to campground. 80 acres, 300 sites, flush toilets, sewer hook-up, dumping station, showers, hot water, groceries, ice, pets, fireplaces, picnic tables, electric and water hook-ups, swimming, playground. Season: April 12 to October 1.

Local Attractions: Seashore resorts, boardwalk, bathing, boating, fishing, historic Cape May.

67. CEDAR LAKE CAMPGROUND, MAP KEY 3-J †

Address: Box 7, Dennisville, N.J. 08214 - Telephone: 609-785-0712 or 861-2520.

Location: 17 mi. West of Sea Isle City on Rt. 550, spur at Intersection of Rt. 78. 200 acres, 60 sites, flush toilets, sewer hook-up, dumping station, showers, hot water, groceries, ice, refreshments, pets, fireplaces, picnic tables, electric and water hook-up, laundry, swimming, boating, fishing, playground and clubhouse, Season: Open all year.

Local Attractions: Fresh water lakes, Delaware Bay, beaches and resorts.

68. COLD SPRING CAMPGROUND, MAP KEY 3-K †

Address: Box 560 Cape May R.D. 2, 08204 - Telephone: 609-884-8717.

Location: Ferry Exit from Rt. 9 or Garden State Parkway follow Ferry Rd. to Campsite Arrow. 25 acres, 100 sites, flush toilets, sewer hook-up, dumping station, showers, hot water, groceries, ice, refreshments, pets, fireplaces, picnic tables, electric and water hook-ups, swimming 1/4 mi. and playground, Season: April 1 to October 31.

Local Attractions: Bird Sanctuary, Victorian Village, Old House Tours, fishing, swimming, Historic Cape May 3 mi. and deep sea fishing.

69. DENNISVILLE LAKE CAMPGROUND, MAP KEY 4-J †

Address: Box 697, Woodbine, N.J. 08270 - Telephone: 609-861-2461.

Location: Rt. 47 Dennisville, N.J. Camp on lake. 100 acres, 100 sites, flush toilets, sewer hook-up, dumping station, showers, hot water, groceries, ice, refreshments, pets, fireplaces, picnic tables, electric and water hook-ups, laundry, swimming, playground and clubhouse. Season: May 15 to October 15.

Local Attractions: Shore resorts, boating, fishing, historic sites nearby.

70. DRIFTWOOD CAMPGROUND, INC., MAP KEY 4-J †

Address: Rt. 83, Box 356A Clermont, Cape May Courthouse, N.J. 08210.

Location: 3/4 mi. off Route 9 on Highway 83 in Clermont. From Exit 13 Garden State Parkway 3 mi. North on Rt. 9, 3/4 mi. west on State Highway #83, 44 acres, 100 sites, flush toilets, sewer hook-up, dumping station, showers, hot water, groceries, ice, refreshments, pets, fireplaces, picnic tables, electric and water hook-up, laundry, swimming, playground and clubhouse. Season: May 15 to September 15.

Local Attractions: Ocean beaches, fishing, boating, churches, and historic sites.

71. ECHO FARM CAMPGROUND, MAP KEY 4-J †

Address: Box 638, Ocean View, N.J. 08230 - Telephone: 609-263-3465.

Location: 1/2 mi. south Rt. 9 & 50 Intersection, located on Rt. 9. 185 acres, 340 sites, flush toilets, sewer hook-up, dumping station, showers, hot water, groceries, ice, refreshments, pets, fireplaces, picnic tables, electric and water hook-up, laundry, swimming, boating (5 mi.), playground and clubhouse. Season: April 1 to November 1.

Local Attractions: Bird sanctuary, Stone Harbor, golf nearby and historic museum.

72. YOGI BEAR'S JELLYSTONE RESORT PARK, MAP KEY 4-J * †

Address: Shore Rd., Rt. 9, Ocean View, N.J. 08230 - Telephone: 609-263-3925 or 609-263-8267.

Location: On Rt. 9, Ocean View, G.S.P. Exit 17, 1 mi. north of Sea Isle City Rd. 53 acres, 150 sites, flush toilets, sewer hook-up, dumping station, showers, hot water, ice, pets, picnic tables, electric and water hook-ups. Season: May 1 to October 1.

Local Attractions: Free beaches close-by, salt water bathing, boating, fishing and historic sites nearby.

73. FORT APACHE CAMPGROUNDS, MAP KEY 3-K †

Address: 1228 Delsea Drive, Cape May, N.J. 08260 - Telephone: 609-886-1076.

Location: Located on Rt. 47 & 54, 5 mi. north of Ferry via Bayshore Rd. and Fulling Mill Rd. and 1 mi. west of Garden State Parkway, Exit 4-A Rio Grande. 20 acres, 200 sites, flush toilets, sewer hook-up, dumping station, showers, hot water, groceries, ice, refreshments, pets, fireplaces, picnic tables, electric and water hook-ups, laundry, swimming, fishing, playground and clubhouse. Season: March 15 to September 15.

74. FRONTIER CAMPGROUND, MAP KEY 4-J †

Address: 526 S. Shore Rd., Marmora, N.J. 08223 - Telephone 609-399-5419 or 609-398-3649.

Location: Rt. 50 between Tuckahoe and Seaville. Rt. 9 or G.S.P. Exit 25 to Rt. 585. Follow Rt. 585, turn left at Bridge and follow road to campground entrance. 25 acres, 98 sites, flush toilets, sewer hook-up, showers, hot water, ice, refreshments, pets, fireplaces, picnic tables, electric and water hook-ups, playground. Season: May 15 to September 15.

Local Attractions: Ocean City, Sea Isle City, other shore resorts.

75. GREEN CREEK CAMPGROUNDS, MAP KEY 3-K †

Address: Green Creek, Cape May, N.J. 08219 - Telephone 609-886-7119.

Location: On Rt. 47, Green Creek, N.J. 76 acres, 100 sites, flush toilets, sewer hook-ups, dumping station, showers, hot water, groceries, ice, refreshments, fireplaces, picnic tables, electric and water hook-ups, laundry, swimming, boating, fishing, playground, clubhouse. Season: April to October.

Local Attractions: Concrete ship, bird sanctuary, man-made canal, Coast Guard Base, Wildwood beach and boardwalk, Victorian Village, Oceanographic Consortium, Light House, fish and clam industries, cruises.

76. GREEN HOLLY CAMPGROUND, MAP KEY 4-J †

Address: Box 193, Goshen Swainton Rd., Goshen, N.J. 08218 - Telephone: 609-465-9602.

Location: Turn right at Exit 13 on G.S.P. to Rt. 9, then left 1/2 mi. to

Goshen Swainton Road. Turn right proceed 2 mi. 22 acres, 80 sites, flush toilets, sewer hook-up, dumping station, showers, hot water, groceries, ice, refreshments, pets, fireplaces, picnic tables, electric and water hook-ups and playground. Season: May 15 to September 30.

Local Attractions: Historic Cape May, bay and ocean resorts nearby.

77. HACIENDA CAMPGROUND, MAP KEY 3-K †

Address: R.D. 1, Box 515, Cape May Court House, N.J. 08210 - Telephone: 609-465-7688.

Location: On Rt. 47, 3 mi. west of G.S.P. Exit at Cape May Court House, Campground is located on Rt. 47 at Dias Creek, N.J. 188 acres, 200 sites, flush toilets, dumping station, showers, hot water, groceries, ice, refreshments, pets, fireplaces, picnic tables, electric and water hook-ups, swimming, boating, fishing, playground and clubhouse. Season: June 1 to September 10.

Local Attractions: Cape May and shore points.

78. HIDDEN ACRES CAMPGROUND, MAP KEY 4-J * †

Address: R.D. Box 354A, Cape May Court House, N.J. 08210 - Telephone: 609-263-8996.

Location: 1/2 mi. off Rt. 9 on Rt. 83 in Clermont, N.J. Parkway Exits 17 or 13. 40 acres, 125 sites, flush toilets, dumping station, showers, hot water, groceries, ice, refreshments, pets, fireplaces, picnic tables, electric and water hook-ups, swimming within 6 mi., boating within 5 mi., playground and clubhouse. Season May 1 to September 30.

Local Attractions: Free ocean bathing nearby, boardwalk amusements. Historic Cape May - 2 golf courses.

79. HIDEWAY BEACH, MAP KEY 3-K

Address: R.D. 1, Box 503, Cape May Courthouse, N.J. 08210 - Telephone: 609-465-7097.

Location: Exit 6 on Garden State Parkway, turn right (west) to Rt. 47 - 1 mi., 106 acres, 500 sites, dumping station, showers, hot water, groceries, ice, refreshments, pets, fireplaces, picnic tables, electric and water hook-ups, swimming, fishing, playground and clubhouse.

Local Attractions: Historic Cape May, Wildwoods.

80. HOLLY SHORES CAMPGROUND, MAP KEY 3-K*†

Address: R.D. 1, Box 193, Cape May, N.J. 08204 - Telephone: 609-886-1234.

Location: Between Wildwood and Cape May on Rt. 9, 1 mi. south of Wildwood Blvd., Rt. 47, Exit, G.S.P. 22 acres, 230 sites, flush toilets, sewer hook-up, dumping station, showers, hot water, groceries, ice, refreshments, pets, fireplaces, picnic tables, electric and water hook-ups, laundry, swimming, playground and clubhouse. Season: April 1 to September 30.

Local Attractions: Close by shore resorts, salt water bathing, boating, fishing, historic sites.

81. KING NUMMY TRAIL CAMPGROUND, MAP KEY 3-K †

Address: Box 90, R.D. 2, Cape May Court House, N.J. 08210 - Telephone: 609-465-4242.

Location: Rt. 47 and Pierce's Point Rd., 3 mi. west of Exit 6 of G.S.P. 133 acres, 200 sites, flush toilets, dumping station, showers, hot water, groceries, ice, refreshments, pets, fireplaces, picnic tables, electric and water hook-ups, laundry, playground and clubhouse. Season: May to October.

Local Attractions: Close-by shore resorts, salt water bathing, boating, fishing and historic sites nearby.

82. LAKE AND SHORE CAMPGROUND, MAP KEY 4-J†

Address: P.O. Box 6, Ocean View, N.J. 08230 - Telephone: 609-263-3775.

Location: State Highway No. 9 and County Rt. 550, 1/2 mi. West on 550 to campground. 100 acres, 200 sites, flush toilets, sewer hook-up, dumping station, showers, hot water, groceries, ice, pets, fireplaces, picnic tables, electric and water hook-up, laundry, swimming, boating, (canoe, row and sail only), and playground. Season June 1 to October 1.

Local Attractions: Atlantic Ocean Swimming, Historic Sites, Churches, Hospitals, boardwalks, amusements, fishing and boating.

83. LAKE LAURIE CAMPGROUND, MAP KEY 3-K †

Address: Box 125A, R.D. 1, Cape May, N.J. 08204 - Telephone: 609-884-3467.

Location: 1 mi. before end of Rt. U.S. 9 at end of G.S.P. 90 acres, 575 sites, flush toilets, sewer hook-up, dumping station, showers, hot water, groceries, ice, refreshments, pets, fireplaces, picnic tables, electric and water hook-ups, laundry, swimming, fishing, playground and clubhouse. Season: April to October 30.

Local Attractions: Riding academy, ocean fishing, bathing, Wildwood boardwalk, Cape May Point Lighthouse, Concrete Ship, Historic Museum at Cape May Court House.

84. LITTLE OAKS CAMPGROUNDS, MAP KEY 4-J

Address: Kings Highway, South Seaville, N.J. 08246 - Telephone: 609-263-8430.

Locations: From Rt. 9 take a Right turn at Church in Ocean View - Just South of road to Sea Isle City. Go to blinker light in South Seaville, bear left onto Kings Highway. South Seaville go one mi. Camp is two houses north of Tozers General Store. 20 acres, 100 sites, flush toilets, showers, hot water, pets, picnic tables, water hook-up, playground. Season: May 30 to September 30.

Local Attractions: Ocean bathing, boating, fishing and golf.

85. NORTH WILDWOOD CAMPGROUNDS, MAP KEY 4-K †

Address: Shellbay Ave., Cape May Court House, N.J. 08210 - Telephone: 609-522-7455.

Location: On Shellbay Ave., Cape May Court House, N.J. 15 acres, 150 sites, flush toilets, sewer hook-up, dumping station, showers, hot water, groceries, ice, refreshments, pets, electric and water hook-ups, swimming, playground, clubhouse. Season May 15 to October 1.

Local Attractions: Shore resorts and historic sites.

86. OAK RIDGE CAMPGROUND, MAP KEY 4-K †

Address: 518 Shore Rd., Marmora, N.J. 08223 - Telephone: 609-399-0807.

Location: On Rt. 9, 1 mi. south of Intersection 585, G.S.P., Exit 25. 25 acres, 100 sites, flush toilets, sewer hook-up, dumping station, showers, hot water, ice, refreshments, pets, fireplaces, picnic tables, electric and water hook-ups, laundry, playground. Season: April 1 to September 15.

Local Attractions: 1-1/2 mi. from beach, salt water bathing, boating, and fishing.

87. OCEAN VIEW CAMPGROUND, MAP KEY 4-K * †

Address: P.O. Box 607, Ocean View, N.J. 08230 - Telephone: 609-263-8382.

Location: Located on U.S. 9, 1/4 mi. North of Sea Isle Blvd. 160 acres, 600 sites, flush toilets, sewer hook-up, dumping station, showers, hot water, groceries, ice, refreshments, pets, fireplaces, picnic tables, electric and water hook-up, laundry, swimming, playground and clubhouse. Season: April 15 to October 1.

Local Attractions: Boardwalks at Sea Isle City, Wildwood and Atlantic City, Bird Sanctuary, Stone Harbor and Cape May Point, Historic Museum, Cape May Court House, Ocean Fishing Industry, Sea Isle City docks also Wildwood and Cape May Harbor, gathering Cape May Diamonds at Cape May Point near Sunken Concrete Ship.

88. OLD STAGECOACH CAMPGROUND, MAP KEY 3-K †

Address: P.O. Box 42, Cape May Court House, N.J. 08210 - Telephone: 609-465-4953.

Location: Rt. 9 turn right 1 mi. below Cape May Court House on Shellbay Ave. from Rt. 47 turn east on Springer Mill Rd. in Dias Creek. 36 acres, 150 sites, flush toilets, sewer hook-up, dumping station, showers, hot water, ice, refreshments, laundry, electric and water hook-ups, playground and clubhouse. Season: May 15 to October 1.

Local Attractions: Bay and ocean swimming, fishing and boating. Historic sites and Bird Sanctuary.

89. PINE HAVEN CAMPGROUND, MAP KEY 4-J †

Address: P.O. Box 68, Ocean View, N.J. 08230 - Telephone: 609-263-8304.

Location: Exit 17 Garden State Parkway, left on Sea Isle Rd., to Rt. 9, left on Rt. 9 for 1/2 mi. to camp. 95 acres, 500 sites, flush toilets, sewer hook-up, dumping station, showers, hot water, groceries, ice, refreshments, pets, fireplaces, picnic tables, electric and water hook-up, laundry, swimming, boating, fishing, playground and clubhouse. Season: March 15 to Oct. 15.

Local Attractions: Historic Cape May and bird watching, Boardwalks: Ocean City, Sea Isle, Wildwood and Atlantic City.

90. PLANTATION CAMPGROUND, MAP KEY 4-J †

Address: 239 Shore Rd., Seaville, P.O. Box 138 Ocean View, N.J. 08230 - Telephone: 609-263-3217.

Location: 1/2 mi. south of Intersection of Rt. 50 and Rt. 9 Office on Rt. 9. Campground 1/4 mi. west of Rt. 9. 64 acres, 140 sites, flush toilets, dumping station, showers, hot water, groceries, ice, pets, fireplaces, picnic tables, electric and water hook-ups. Season: June 15 to Labor Day.

Local Attractions: Historic sites, bird sanctuary, ocean bathing and boardwalks.

91. PONDEROSA, MAP KEY 4-J * †

Address: RFD 1, Box 250, Cape May Court House, N.J. 08210 - Telephone: 609-465-7794.

Location: 4 mi. North of Cape May Court House, on Rt. 9, Exit 13 on Garden State Parkway, to Avalon Blvd. Then to Rt. 9 and North on Rt. 9 1/10 mi. 12 acres, 100 sites, flush toilets, dumping station, showers, hot water, ice, refreshments, fireplaces, picnic tables, electric and water hook-up. Season: May 1 to October 1.

Local Attractions: Historic Museum, Historic Cape May, Concrete Ship, Cape May Point and Bird Sanctuary.

92. RIVER VIEW CAMPGROUND, MAP KEY 4-J

Address: Rt. 49, Tuckahoe, N.J. 08250 - Telephone 609-628-2157.

Location: From Rt. 40 to Mays Landing then south on 50 to Rt. 49, West on 49 for 2-1/2 mi., 125 acres, 150 sites, flush toilets, showers, hot water, ice, picnic tables, sewer, water and electric hook-ups, swimming, boating, fishing and playground.

Local Attractions: Camp on Tuckahoe River, shore areas within 10 miles.

93. SEA GROVE CAMPGROUND, MAP KEY 4-J †

Address: Shore Rd. Rt. 9, Box 142, Ocean View, N.J. 08230 - Telephone: 609-263-2620.

Location: G.S.P. Exit 17 on Rt. 9, 1/2 mi. north of Sea Isle Blvd. 25 acres, 100 sites, flush toilets, sewer hook-up, dumping station, showers, hot water, groceries, refreshments, pets, fireplaces, picnic tables, electric and water

hook-ups, playground. Season: May 10 to September 15.

Local Attractions: Free beaches, salt water bathing, fishing, boating, bird sanctuary, historic sites.

94. SEAVILLE CAMPGROUND, MAP KEY 4-J

Address: P.O. Box 135, Ocean View, N.J. 08230 - Telephone: 609-263-3094.

Location: At Crossroad of Rt. 9 & 50, 1 mi. on Corson Tavern Rd., 35 acres, 100 sites, flush toilets, sewer hook-up, dumping station, showers, hot water, groceries, ice, pets, fireplaces, picnic tables, electric and water hook-ups and playgrounds.

Local Attractions: Historic Cape May and shore resorts.

95. SEASHORE CAMPSITE INC., MAP KEY 3-K †

Address: Box 483A, R.D. 1, Cape May, N.J. 08204 - Telephone: 609-884-4010.

Location: 1-1/2 mi. North on Rt. 9 from O Exit of Garden State Parkway, 50 acres, 325 sites, flush toilets, sewer hook-up, dumping station, showers, hot water, groceries, ice, refreshments, pets, picnic tables, electric and water hook-up, laundry, playground, fireplaces and clubhouse. Season: April 1 to October 31.

Local Attractions: Historic Cape May and Shore resorts.

96. SHELLBAY CAMPGROUNDS, MAP KEY 4-K †

Address: Cape May Court House, N.J. 08210 - Telephone: 609-465-4770.

Location: 1 mi. S. of Cape May Court House, 1/2 mi. W. of Rt. 9 at Burke's Chev. Garage. 60 acres, 297 sites, flush toilets, sewer hook-up, dumping station, showers, hot water, groceries, ice, refreshments, fireplaces, picnic tables, electric & water hook-up, laundry, swimming, playground and clubhouse. Season: May 15 to October 1.

Local Attractions: Ocean, beaches, amusements, historic Cape May - Boating and fishing.

97. TAMERLANE, MAP KEY 4-J * †

Address: Rt. 9, Box 66, Oceanview, N.J. 08230 - Telephone: 609-263-3676.

Location: On U.S. Rt. 9, 1 mi. south of Exit 17, off G.S.P. 35 acres, 230 sites, flush toilets, sewer hook-up, dumping station, showers, hot water, groceries, ice, refreshments, pets, fireplaces, picnic tables, electric and water hook-ups, laundry, playground and clubhouse. Season: May 15 to October 1.

Local Attractions: Free beaches nearby, boardwalks, ocean fishing and boating, historic Cape May.

98. WAGON WHEEL CAMPGROUND, MAP KEY 4-J *

Address: Marmora, N.J. 08223 - Telephone: 609-399-3912.

Location: 3 mi. west of Ocean City in Palermo off Rt. 9. 162 acres, 52 sites, flush toilets, sewer hook-up, dumping station, showers, hot water, ice, refreshments, pets, fireplaces, picnic tables, electric and water hook-ups, laundry and playground. Season: May 1 to October 1.

Local Attractions: Shore, salt water fishing, boating Egg Harbor Bay, bathing. Saddle horses and farm animals on Pondorosa Ranch.

99. WHIPPOORWILL CAMPGROUND, MAP KEY 4-J †

Address: 810 South Shore Rd., Marmora, N.J. 08223 - Telephone: 609-399-0547.

Location: on Rt. 9 1-1/2 mi. south of 585 and G.S.P. Exit 25. 27 acres, 96 sites, flush toilets, sewer hook-up, dumping station, showers, hot water, ice, refreshments, pets, fireplaces, picnic tables, electric and water hook-ups, laundry and playground. Season: April 1 to October 1.

Local Attractions: Ocean bathing nearby. Golf course, fishing and boating, bird sanctuary.

NEW JERSEY STATE FORESTS, PARKS & RECREATION AREAS

CAMPGROUNDS

NORTHERN NEW JERSEY

A. BULL'S ISLAND RECREATION AREA, MAP KEY E-4

Address: R.D. 2, Box 417, Stockton, N.J. 08559 - Telephone: 609-397-2949.

Location: On Delaware River 3 mi. N. of Stockton, N.J. on Rte. 29 (Hunterdon County) 80 acres, 50 sites (trailers and tents), flush toilets, dumping station, fireplaces, picnic tables, pets, boating, fishing and nature area. Season: April thru November. Site (trailer and tent).

Local Attractions: Historic Trenton, Washington Crossing State Parks (N.J. and Pa.), Flemington Glass Works. New Hope, Pa. and Peddlers Village, Pa.

B. HIGH POINT PARK, MAP KEY A-5

Address: Sussex, N.J. 07461 - Telephone: 201-875-4800.

Location: 8 mi. N.W. of Sussex, N.J. and 5 mi. S. of Port Jervis, N.Y. on Rte. 23 (Sussex Co.) 12,392 acres, 50 sites (no trailers), wooden platforms 12' x 14', fireplaces, picnic tables, pets, bathing, boating, fishing, hiking trails (Appalachian Trail and others), nature area and scenic views. Season: Open all year.

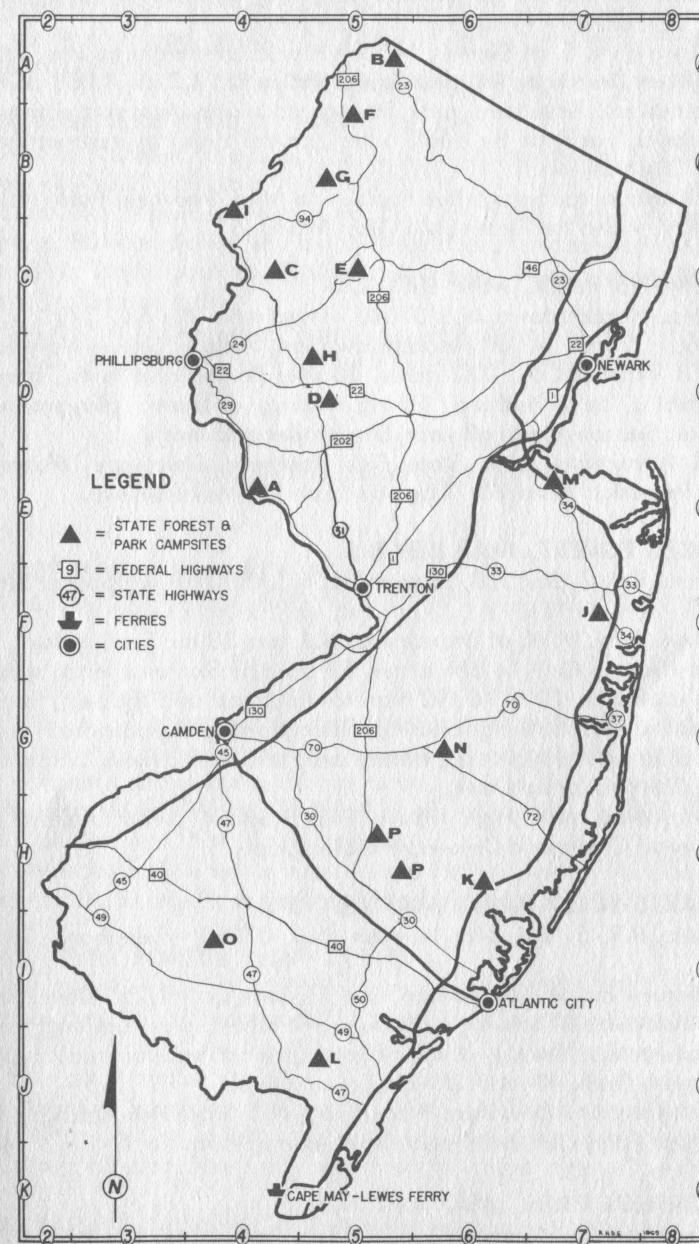
Local Attractions: Stokes Forest, Space Wild Animal Farm, High Point Monument (Highest point in N.J.) and Gingerbread Castle.

C. JENNY JUMP FOREST, MAP KEY C-4

Address: Box 150, Hope, N.J. 07844 - Telephone: 201-459-4366.

Location: 15 mi. W. of Hackettstown, N.J. via Rt. 46 and Twp. Rd. to Hope, N.J. then 3 mi. E. off Rt. 519. (Warren Co.) 1,118 acres, 20 sites (trailers and tents), fireplaces, picnic tables, pets, hiking, children's playground, nature area and scenic views. Season: Open all year. Site (trailer and tent).

Local Attractions: Delaware Water Gap, The N.J. State Fish Hatchery, Land of Make Believe and Early Moravian Settlement.



D. ROUND VALLEY RECREATION AREA, MAP KEY D-5

Address: c/o Spruce Run Recreation Area, Box 289-A VanSyckels Rd., Clinton, N.J. 08809 - Telephone 201-638-6969.

Location: 8 mi. E. of Clinton, N.J. on Rte. 22 and right on Rte. 523 2 mi. then right on Dreahook Rd. and Round Valley Rd. 1.3 mi. 4,003 acres, 115 sites (no trailers), fireplaces, pets, fishing and hiking. Access to campsites by hike-in (back pack) or by small boat (car-top type) by reservation only. Season: Open all year.

Local Attractions: Spruce Run Recreation Area, Voorhees Park, N.J. State Fish Hatchery and the Flemington Glass Works.

E. STEPHENS PARK, MAP KEY C-5

Address: Hackettstown, N.J. 07840 - Telephone: 201-852-3790.

Location: 2 mi. N. of Hackettstown on Willow Grove-Waterloo Rd. (Morris & Warren Cos.) 222 acres, 40 sites (trailer and tents), fireplaces, picnic tables, pets, bathing, fishing, hiking, children's playground and snack bar. Season: Open all year. Site (trailer and tent).

Local Attractions: N.J. State Fish Hatchery, Delaware Water Gap, Historic Waterloo Restored Village and Land of Make Believe.

F. STOKES FOREST, MAP KEY B-5

Address: R.R. 2, Box 260, Branchville, N.J. 07826 - Telephone: 201-948-3820.

Location: 3 mi. N.W. of Branchville, N.J. and 10 mi. S. of Milford, Pa. on Rte. 206 (Sussex Co.) 14,824 acres, 81 sites (trailer and tents) some with wooden platforms 12' x 14', 12 lean-tos (6 closed and 6 open), fireplaces, picnic tables, pets, bathing, boating, fishing, hiking (Appalachian Trail and others), children's playground, nature area and scenic views. Season: Open all year. Site (trailer and tent).

Local Attractions: High Point Park, Space Wild Animal Farm, Gingerbread Castle and Delaware Water Gap.

G. SWARTSWOOD PARK, MAP KEY B-5

Address: R.R. 5, Box 548, Newton, N.J. 07860 - Telephone: 201-383-5230.

Location: 5 mi. W. of Newton, N.J. (Sussex Co.) 1,253 acres, 67 sites (trailers and tents), dumping station, picnic tables, pets, bathing, boating, row boat rentals, fishing, children's playground, nature area, and snack bar. Season: Open all year. Site (trailer and tent).

Local Attractions: Delaware Water Gap, N.J. State Fish Hatchery, Stokes Forest, High Point Park and Space Wild Animal Farm.

H. VOORHEES PARK, MAP KEY D-5

Address: R.D. Glen Gardner, N.J. 08826 - Telephone: 201-638-6969.

Location: 5 mi. N. of Clinton, N.J. via Rtes. 31 and 513 (Hunterdon Co.) 437 acres, 33 sites (trailer and tents), fireplaces, picnic tables, pets, hiking,

children's playground and nature area. Season: Open all year. Site (trailer and tent).

Local Attractions: N.J. State Fish Hatchery, bathing, boating and fishing at Spruce Run, fishing at Round Valley, Flemington Glass Works and Hacklebarney Park.

I. WORTHINGTON FOREST, MAP KEY B-4

Address: c/o Stokes Forest, R.R. 2, Box 260, Branchville, N.J. 07826 - Telephone: 201-231-9605 or 201-948-3820.

Location: On Delaware River 4 mi. N.E. of Water Gap (Warren Co.) 5,830 acres, 85 sites (trailer and tents), fireplaces, picnic tables, pets, hiking (Appalachian Trail), boating, fishing and scenic views. Season: Open all year. Site (trailer and tent).

Local Attractions: Delaware Water Gap, N.J. State Fish Hatchery, Stokes Forest, Jenny Jump Forest, Land of Make Believe and Swartswood Park.

SOUTHERN NEW JERSEY

J. ALLAIRE PARK, MAP KEY F-7

Address: Box 218, Farmingdale, N.J. 07727 - Telephone: 201-938-2371.

Location: 12 mi. S.E. of Freehold, N.J. via Rtes. 9 and 524, 3 mi. W. of Garden State Parkway S. bound Exit 96 and from N. bound Exit 97A (Monmouth Co.) 2,168 acres, 57 sites (trailers and tents), flush toilets, hot showers, laundry, dumping station, fireplaces, picnic tables, pets, fishing, hiking, children's playground, nature area, saddle horse rentals, bridal paths, historic Howell Works, antique steam train rides, and snack bar. Season: Open all year. Site (trailer and tent).

Local Attractions: Salt water boating and fishing, Asbury Park and other seashore resorts, Sandy Hook Park and Freehold Race Track.

K. BASS RIVER FOREST, MAP KEY H-6

Address: New Gretna, N.J. 08224 - Telephone: 609-296-2554.

Location: 6 mi. W. of Tuckerton, N.J., 1 mi. W. of Garden State Parkway S. bound Exit 52 and 5 mi. N. of N. bound Exit 50 (Burlington Co.) 9,100 acres, 178 sites (trailer and tents), 6 open lean-tos, flush toilets, hot showers, laundry, dumping station, fireplaces, picnic tables, pets, bathing, boating, fishing, hiking, children's playground, nature area and snack bar. Season: Open all year. Site (trailer and tent) \$2.50 per night. Open lean-to.

Local Attractions: Atlantic City, Beach Haven and other seashore resorts, salt water fishing and boating, Historic Batsto Village, Historic Smithville Inn and the Atlantic City Race Track.

L. BELLEPLAIN FOREST, MAP KEY J-5

Address: R.D. 2, Woodbine, N.J. 08270 - Telephone: 609-861-2404.

Location: 15 mi. S.E. of Millville, N.J. via Rtes. 47 and 550, 10 mi. W. of Garden State Parkway S. bound Exit 17 via Rt. 550 and 14 mi. N.W. of N. bound Exit 13 via Rtes. 9 and 550 (Cape May Co.) 11,223 acres, 203 sites (trailer and tents), some with wooden platforms 12' x 14', 8 closed lean-tos, flush toilets, hot showers, laundry, dumping station, fireplaces, picnic tables, pets, bathing, boating, fishing, hiking, children's playground, nature area and snack bar. Season: Open all year. Site (trailer and tent). Closed Lean-to \$3.50 per night.

Local Attractions: Atlantic City, Ocean City, Wildwood, Cape May and other seashore resorts, salt water boating and fishing, Historic Smithville Inn, Cape May Court House Museum and the Atlantic City Race Track.

M. CHEESEQUAKE PARK, MAP KEY E-7

Address: Matawan, N.J. 07747 - Telephone: 201-566-2161.

Location: 6 mi. S.E. of Perth Amboy, N.J., Garden State Parkway S. and N. bound Exit 120 (Middlesex Co.) 1,001 acres, 53 sites (trailer and tents), fireplaces, picnic tables, pets, bathing, fishing, hiking, children's playground, nature area and snack bar. Season: Open all year. Site (trailer and tent).

Local Attractions: Allaire Park, Sandy Hook Park, salt water boating and fishing, Asbury Park and other seashore resorts and Freehold Race Track.

N. LEBANON FOREST, MAP KEY G-6

Address: New Lisbon, N.J. 08064 - Telephone: 609-894-2740.

Location: 17 mi. S.W. of Lakehurst, N.J. via Rte. 70, 30 mi. E. of Camden, N.J. on Rte. 72 (Burlington Co.) 27,103 acres, 90 sites (trailers and tents), flush toilets, hot showers, laundry, dumping station, fireplaces, picnic tables, pets, bathing and hiking. Season: Open all year. Site (trailer and tent).

Local Attractions: Seashore resorts, salt water boating and fishing, Historic Batsto Village and Island Beach Park.

O. PARVIN PARK, MAP KEY I-4

Address: R.D. 1, Elmer, N.J. 08318 - Telephone: 609-692-7039.

Location: 6 mi. W. of Vineland, N.J. on Rte. 540, 7 mi. N.E. of Bridgeton (Salem Co.) 1,125 acres, 67 sites (trailer and tents), flush toilets, hot showers, laundry, dumping station, fireplaces, picnic tables, pets, bathing, boating, row boat and canoe rentals, fishing, hiking, children's playground, nature area and snack bar. Season: Open all year. Site (trailer and tent).

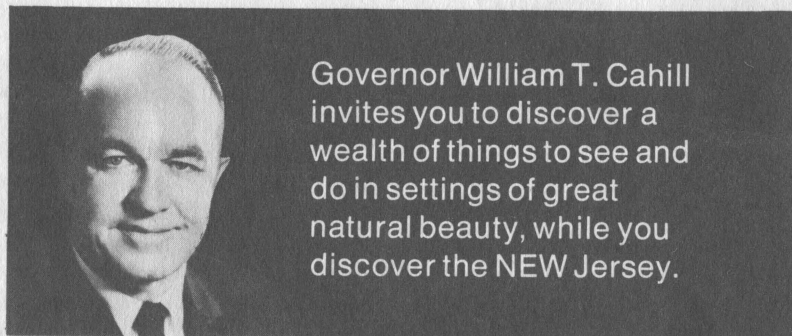
Local Attractions: Delaware Bay boating and fishing, 1 hr. drive to seashore resorts, Belleplain Forest, Ft. Mott Pk., Historic Batsto Village and Cowtown Rodeo.

P. WHARTON FOREST, MAP KEY H-5

Address: Batsto, R.D. 1, Hammonton, N.J. 08037 - Telephone: 609-561-0024.

Location: 8 mi. E. of Hammonton on Rte. 542, 13 mi. W. of Garden State Parkway S. bound Exit 52 and N. bound Exit 50 via Rtes. 9 and 542, Atsion Lake area 7 mi. N. of Hammonton on Rte. 206 (Burlington Co.) 99,639 acres, 55 sites (trailer and tents), picnic tables, fireplaces, pets, bathing, boating (motor boat launching ramp — Mullica River), canoeing (three canoe rivers), fishing, hiking, children's playground, nature area and Historic Batsto Village. Season: Open all year. Site (trailer and tent). Some of the campsites are primitive with access by 4-wheel drive vehicle, hike-in (back pack) or by canoe.

Local Attractions: Atlantic City, Ocean City and other seashore resorts, salt water boating and fishing and Historic Smithville Inn.



Governor William T. Cahill
invites you to discover a
wealth of things to see and
do in settings of great
natural beauty, while you
discover the NEW Jersey.

DEPARTMENT OF LABOR AND INDUSTRY
Ronald M. Heymann, *Commissioner*

Division of Economic Development
P.O. Box 400
Trenton, New Jersey 08625

3 9030 03228890 6

[illegible]

Government Publications



