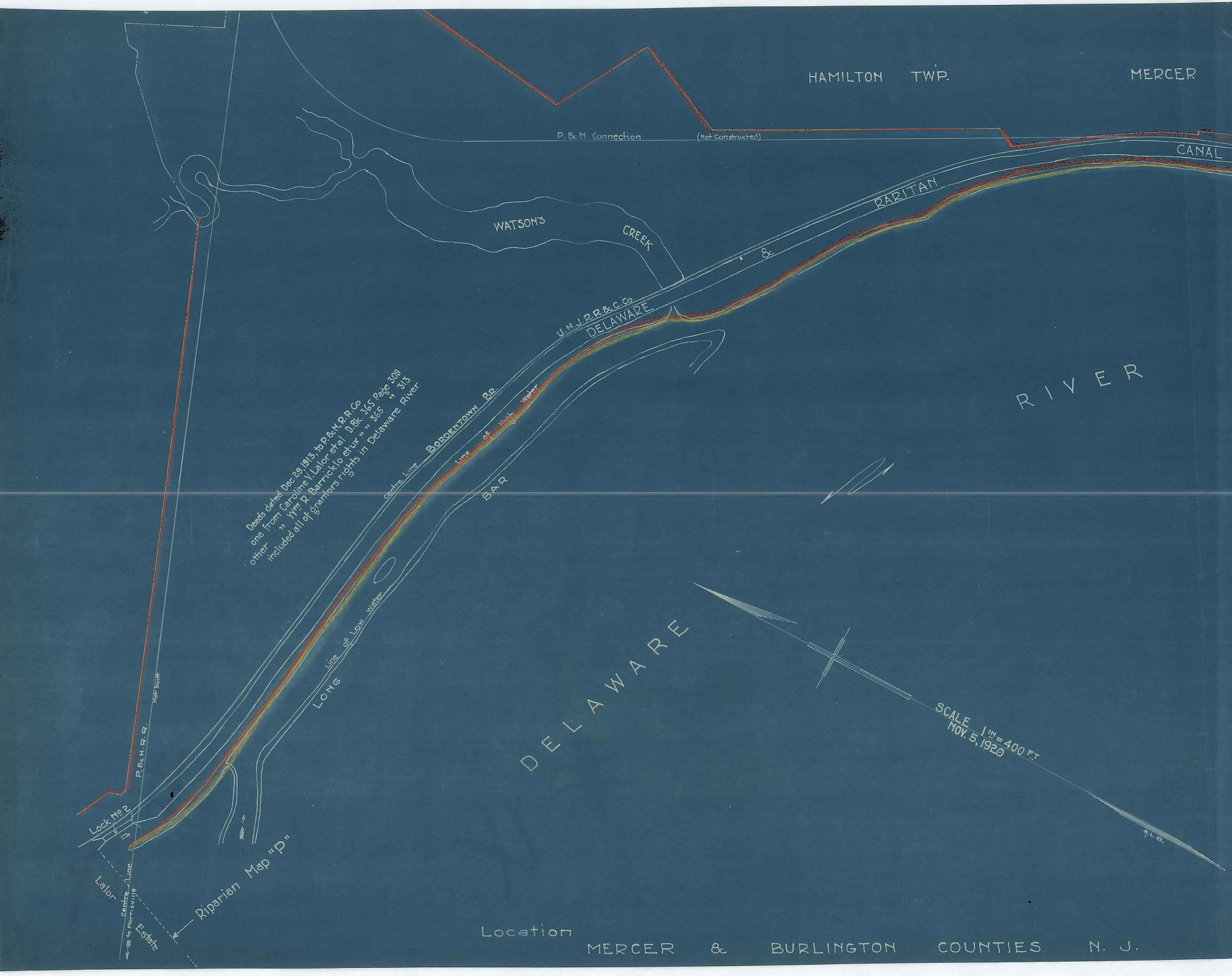
HAMILTON TWP.
MERCER
P. & N. Connection (Not Constructed)
WATSON'S CREEK
DELAWARE & RARITAN CANAL
U.N.J.R.R.&C.Co.
centre Line BORDENTOWN BR.
Line of High Water
Line of Low Water
LONG BAR
RIVER
DELAWARE
P.&N.R.R.
Not built
Lock No. 2
centre Line
to Morrisville
Lalor Estate
Riparian Map "P"
H.L.B.

Deeds dated Dec. 29, 1913, to P.&N.R.R.Co
one from Caroline V. Lalor et al D.Bk. 365 Page 309
other " Wm. R. Barricklo etux " " 365 " 313
included all of grantors rights in Delaware River

SCALE 1 IN. = 400 FT.
NOV. 5, 1920

Location MERCER & BURLINGTON COUNTIES N. J.

Note

🟥 Red coloring, indicates property acquired by Deed

🟨 Yellow coloring, show Riparian Rights, granted by the State of New Jersey

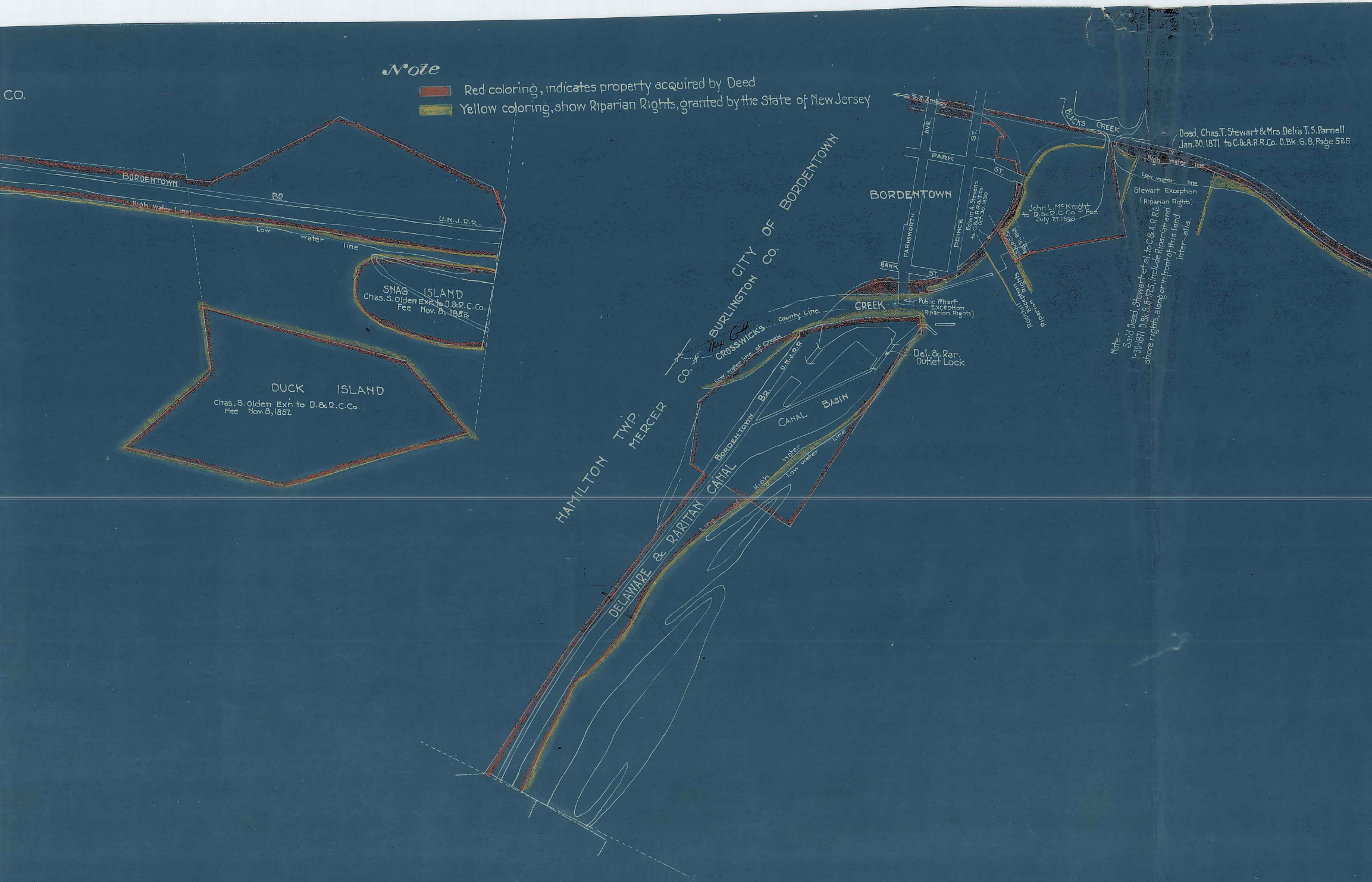
CO.
BORDENTOWN
BR.
U.N.J.R.R.
High water Line
Low water line
SNAG ISLAND
Chas. S. Olden Exr. to D.&R.C.Co.
Fee Nov. 8, 1852
DUCK ISLAND
Chas. S. Olden Exr. to D.&R.C.Co.
Fee Nov. 8, 1852
HAMILTON TWP.
MERCER CO.
BURLINGTON CO.
CITY OF BORDENTOWN
CROSSWICKS
County Line
CREEK
Low water line of Creek
U.N.J.R.R.
BORDENTOWN BR.
CANAL BASIN
DELAWARE & RARITAN CANAL
High water Line
Low water Line
Public Wharf Exception (Riparian Rights)
Del. & Rar. Outlet Lock
To S. Amboy
AVE.
ST.
PARK
ST.
BORDENTOWN
FARNSWORTH
PRINCE
BANK
ST.
Edwin A. Stevens to C.&A.R.R.&T.Co Oct. 30, 1830
C.Hulme to D.&R.C.Co Aug. 31, 1868
John L. McKnight to D.&R.C.Co Fee July 27, 1868
Rockhill Exception Riparian Rights
BLACKS CREEK
Deed, Chas. T. Stewart & Mrs. Delia T. S. Parnell Jan. 30, 1871 to C.&A.R.R.Co. D.Bk. G.8, Page 525
High water line
Low water line
Stewart Exception (Riparian Rights)
Note.- Said Deed, Stewart et al, to C.&A.R.R.Co. 1-30-1871 D.Bk. G.8-525, include Riparian and shore rights, along or in front of this land inter-alia.
Mng Gult

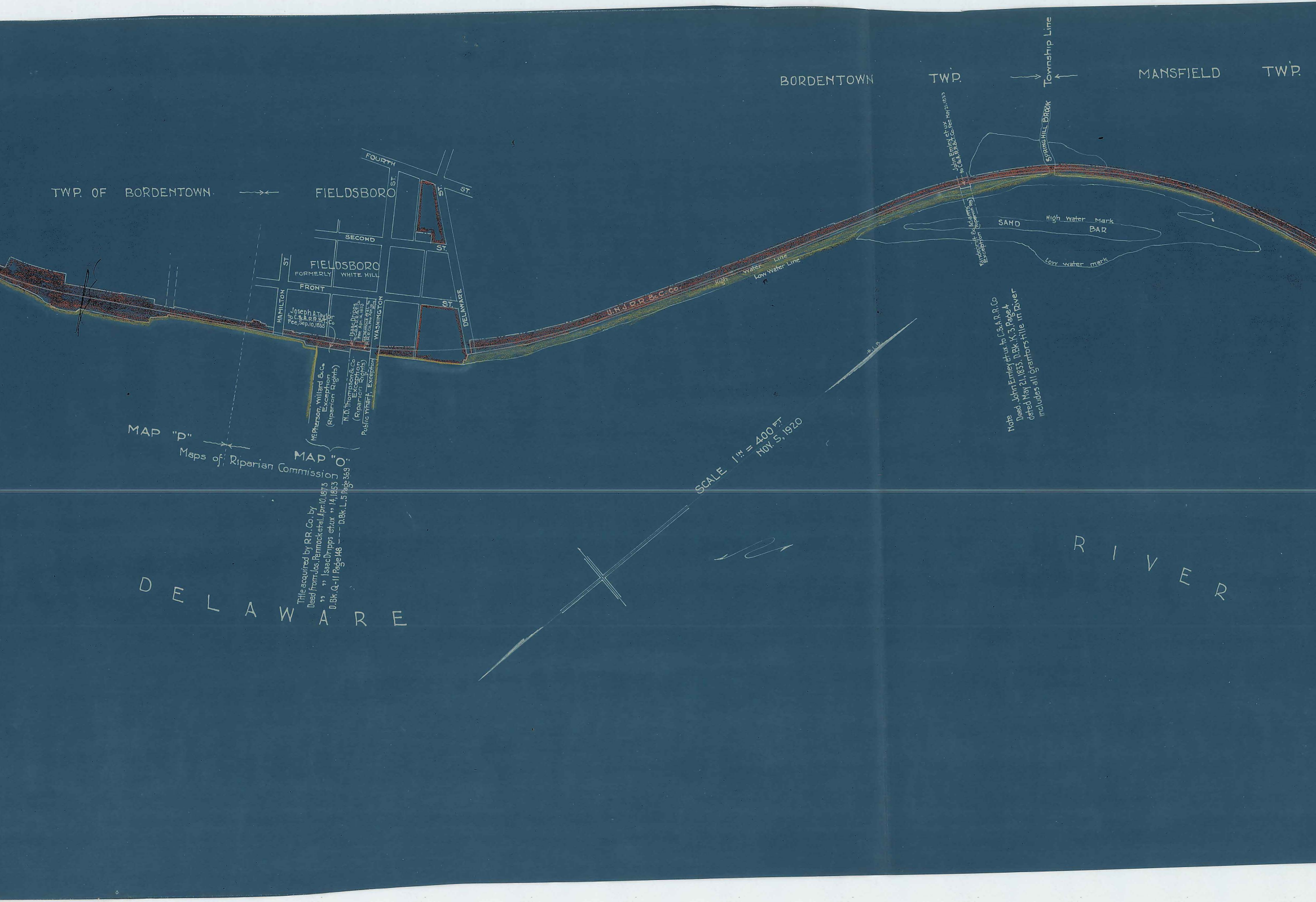
TWP. OF BORDENTOWN
FIELDSBORO
BORDENTOWN TWP.
Township Line
MANSFIELD TWP.
FOURTH ST.
ST.
SECOND ST.
FRONT ST.
HAMILTON ST
WASHINGTON
DELAWARE
FIELDSBORO
FORMERLY WHITE HILL
Joseph A. Taylor to C.&A.R.R.&T.Co. Fee, Sep. 10, 1835
Isaac Dripps to C.&A.R.R.&T.Co. Fee Apr. 14, 1853
Jos. Pennock et al. to P.R.R. Co. Fee Apr. 10, 1873
McPherson, Willard & Co. Exception (Riparian Rights)
N.D. Thompson & Co. Exception (Riparian Rights)
Public Wharf, Exception
U.N.J.R.R. & C. Co.
High Water Line
Low Water Line
John Emley et ux to C.&A.R.R.&T.Co. Fee May 21, 1833
Vandegrift & Adams Exception (Riparian Rts)
SPRINGHILL BROOK
SAND BAR
High water Mark
Low water mark
MAP "P"
MAP "O"
Maps of Riparian Commission
DELAWARE RIVER

Title acquired by R.R. Co. by
Deed from Jos. Pennock et al. Apr. 10, 1873
" " Isaac Dripps et ux " 14, 1853
D.Bk. Q-11 Page 148 ---- D.Bk. L.5 Page 369

Note
Deed, John Emley et ux. to C.&A.R.R.Co
dated May 21, 1833, D.Bk. K.3, Page 4
includes all grantors title in River

SCALE 1 IN. = 400 FT.
NOV. 5, 1920

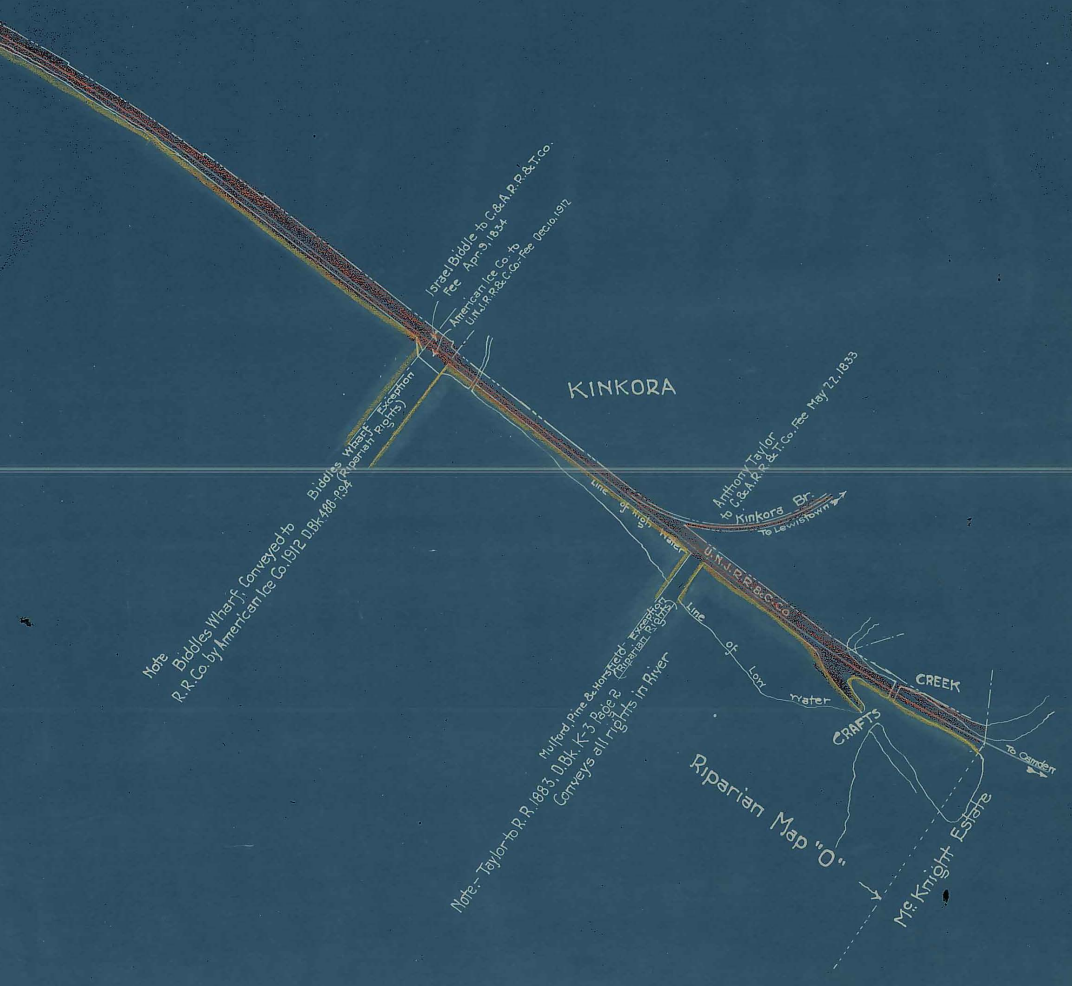

Israel Biddle to C.&A.R.R.&T.Co.
Fee Apr. 9, 1834
American Ice Co. to
U.N.J.R.R.&C.Co. Fee Dec. 10, 1912
KINKORA
Anthony Taylor
to C.&A.R.R.&T.Co. Fee May 22, 1833
Kinkora Br.
To Lewistown
Biddles Wharf Exception
(Riparian Rights)
Line of High Water
U.N.J.R.R.&C.CO.
Mulford, Pine & Horsfield Exception
(Riparian Rights)
Line of Low Water
CREEK
CRAFTS
To Camden
McKnight Estate

Riparian Map "O"

Note Biddles Wharf, Conveyed to
R.R.Co. by American Ice Co. 1912 D.Bk. 488-P.94

Note:- Taylor to R.R. 1883, D.Bk. K-3 Page 2
Conveys all rights in River