
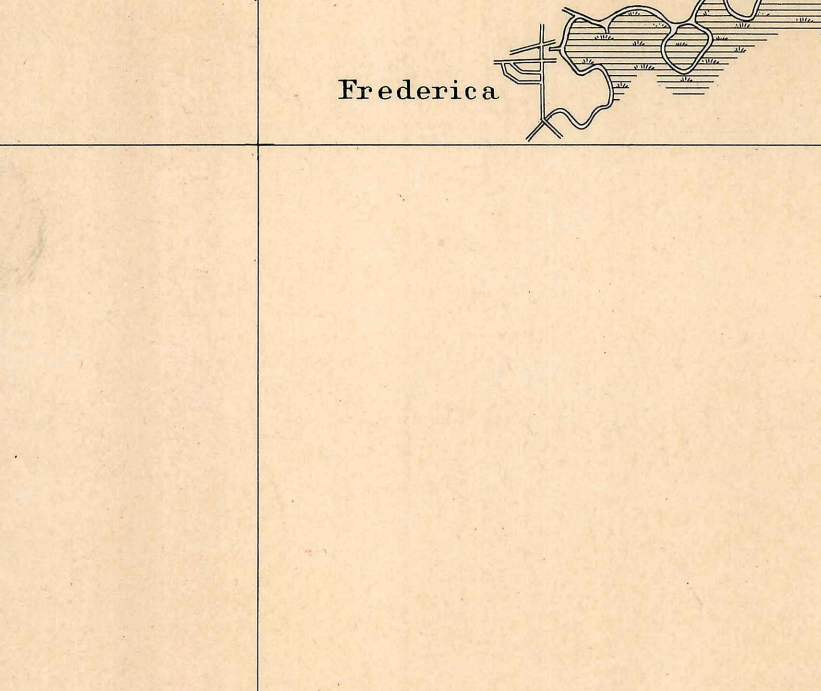
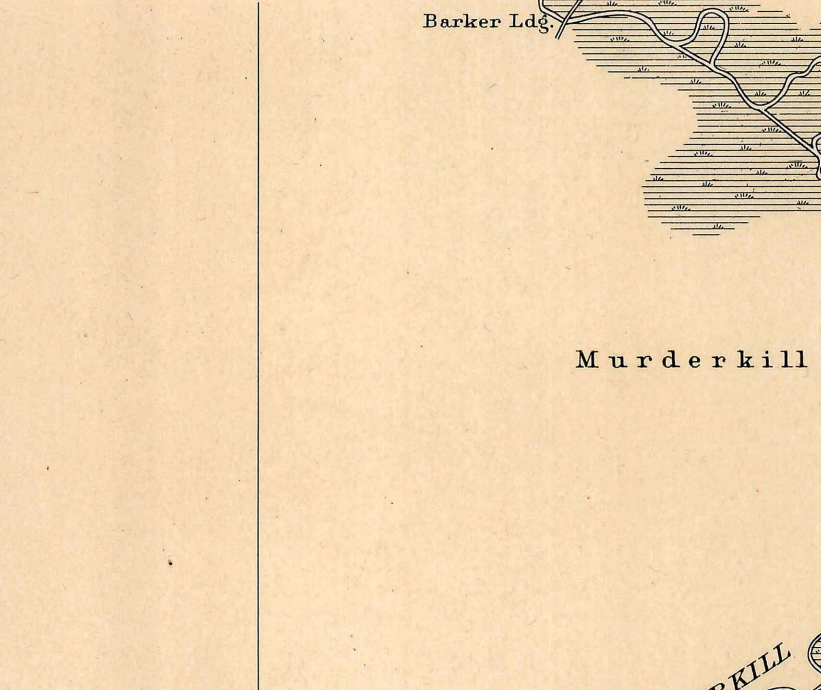
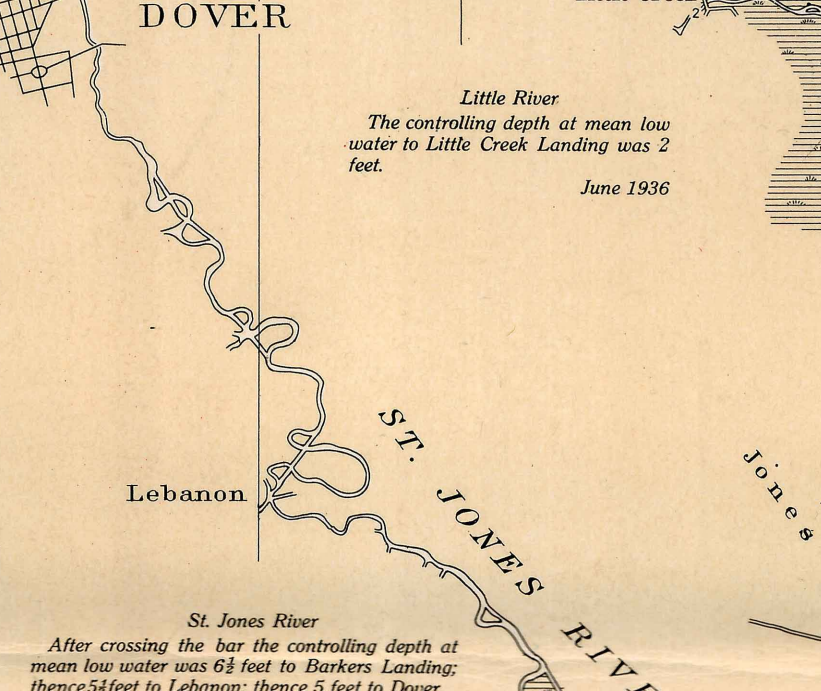
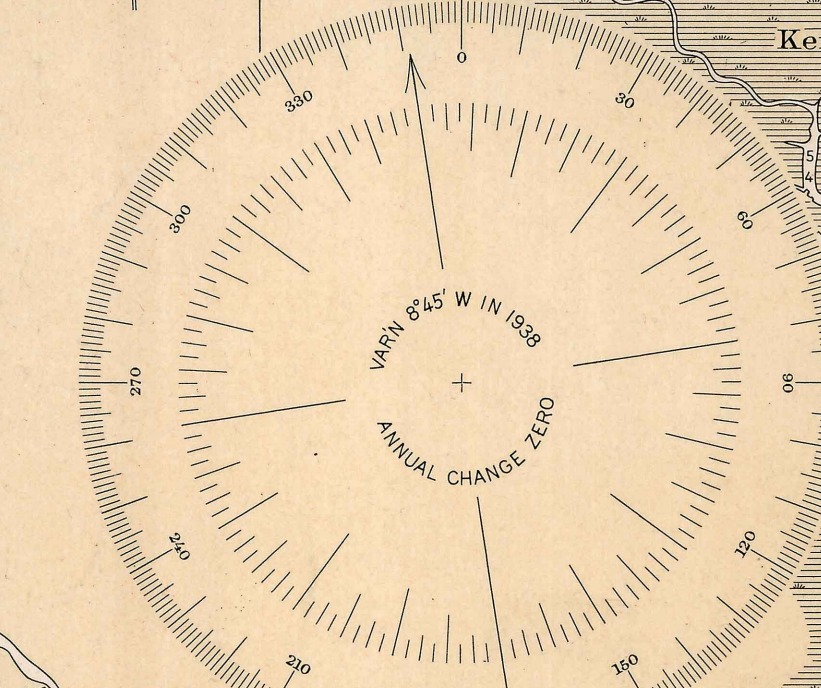


TIDES

Point	High water	Low water
Cape May	8:00	2:15
Port Elizabeth	8:00	2:15
Leipsic River	8:00	2:15
Liston Pt.	8:00	2:15

ABBREVIATIONS

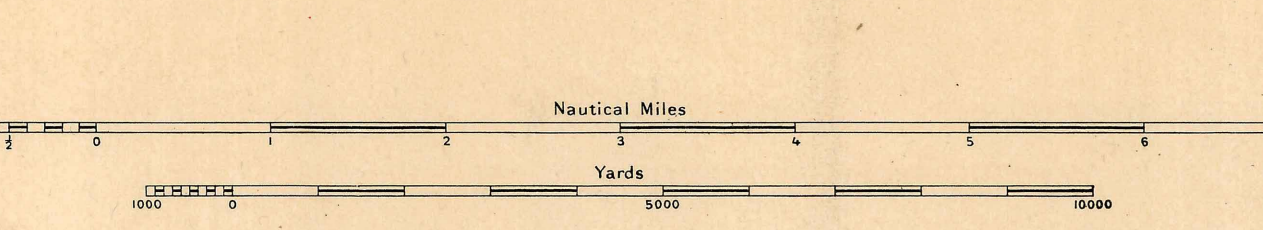
Light: F. fixed, Fl. flashing, Occ. occulting, W. white, R. red, G. green, A.C. alternating, etc.
 Buoy: C. can, N. nun, S. spar, W. white, R. red, G. green, A.C. alternating, etc.
 R.B. radio beacon, N.R.C. Naval radio direction finder station, C.G. Coast Guard Station, etc.



UNITED STATES - EAST COAST
 NEW JERSEY - DELAWARE
DELAWARE BAY

Scale 80000

SOUNDINGS IN FEET
 AT MEAN LOW WATER



C. S. HAMMOND & CO.
 30 Church St., New York, N. Y.
 MAP SPECIALISTS

Published at Washington, D. C. July 1937
 BY THE U. S. COAST AND GEODETIC SURVEY
 R. S. Patten, Director

LIGHTS, BEACONS, BUOYS, AND DANGERS CORRECTED
 FOR INFORMATION RECEIVED TO DATE OF ISSUE

(Delaware Bay) U.S.C. & G.S. 1218

OCT 26 1937

PRICE 75 CENTS