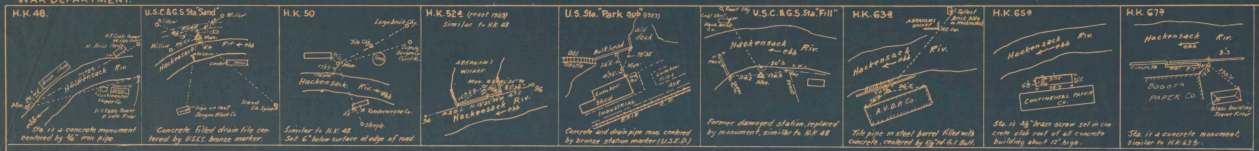
WAR DEPARTMENT.

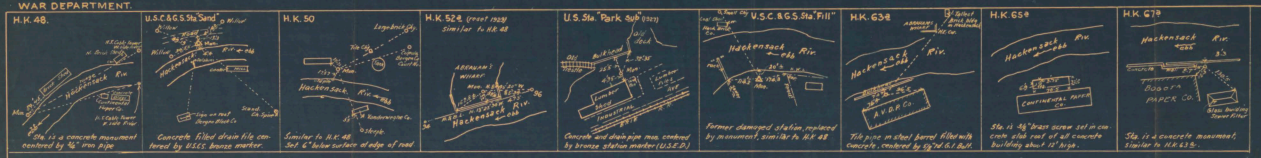
CORPS OF ENGINEERS, U.S. ARMY.

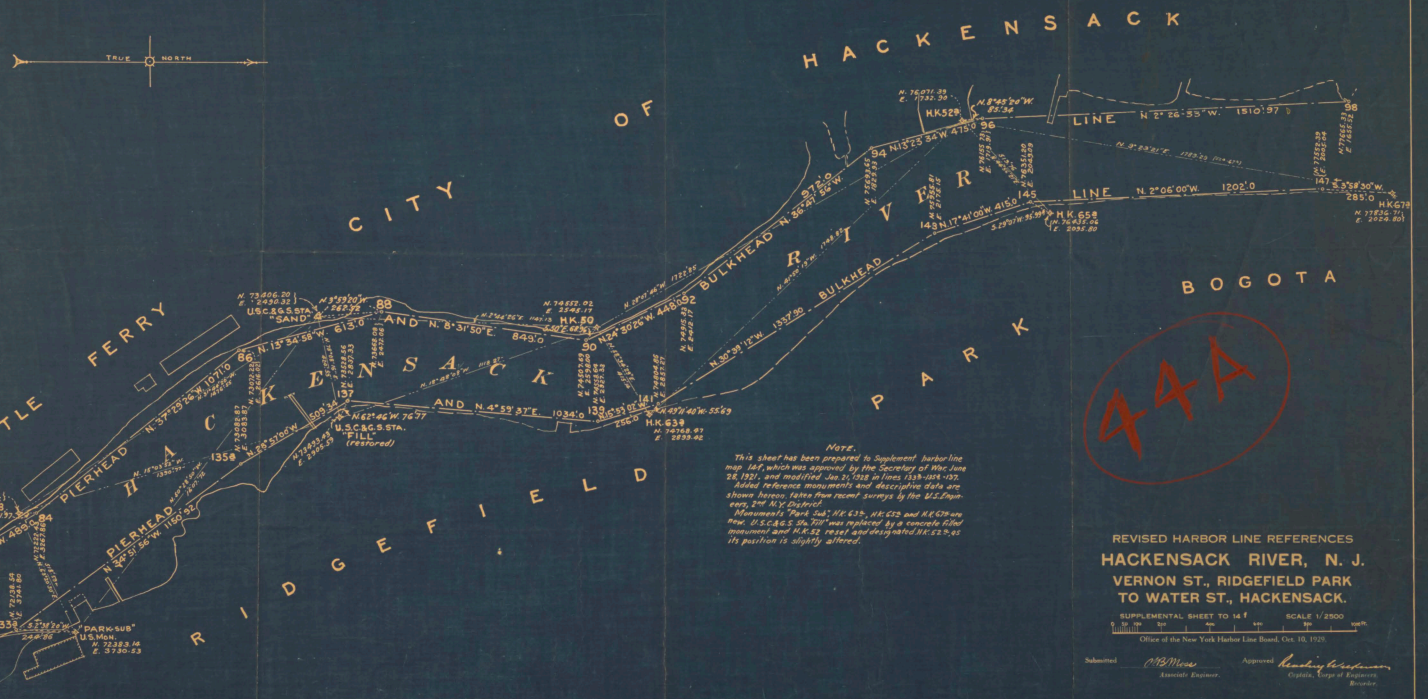



TRUE NORTH
CITY OF HACKENSACK
LITTLE FERRY
HACKENSACK RIVER
BULKHEAD
PIERHEAD
RIDGEFIELD PARK
BOGOTA
H.K. 48
N 30°45'58"W 489.0
"PARK SUB" U.S. Mon.
N. 72283.14
E. 2330.63
U.S.C.&G.S. STA. "SAND"
N. 73406.20
E. 2436.20
N 3°59'10"W 268.98
AND N. 8°31'50"E. 849.0
N 15°54'58"W 613.0
N 37°29'26"W 1027.0
H.K. 50
N. 74572.92
E. 2248.17
N 24°30'26"W 448.0
N 2°46'56"W 1122.85
N 2°57'46"W 1122.85
N 2°46'56"W 1122.85
N 2°46'56"W 1122.85
N 2°46'56

WAR DEPARTMENT.

CORPS OF ENGINEERS, U.S.ARMY.




TRUE NORTH
HACKENSACK RIVER
CITY OF HACKENSACK
LITTLE FERRY
RIDGEFIELD PARK
BOGOTA
PIERHEAD
BULKHEAD
H.K. 48
H.K. 50
H.K. 52
H.K. 63
H.K. 65
H.K. 67
U.S.C.&G.S. STA. "SAND"
U.S.C.&G.S. STA. "FILL" (restored)
U.S. MON. "PARK-SUB"
LINE N. 2° 26' 55" W. 1510.97
LINE N. 2° 06' 00" W. 1200.0
AND N. 8° 31' 50" E. 843.0
AND N. 4° 53' 37" E. 1034.0
N. 13° 23' 34" W. 415.0
N. 17° 41' 00" W. 415.0
N. 30° 39' 12" W. 1937.90
N. 38° 46' 58" W. 975.0
N. 15° 54' 58" W. 613.0
N. 37° 28' 30" W. 1071.0
N. 30° 45' 58" W. 489.0
N. 24° 56' 00" W. 448.92
N. 62° 46' W. 76.77
N. 27° 40' 40" W. 55.69
N. 5° 58' 30" W. 285.0
N. 2° 26' 55" W. 1338.32
N. 2° 06' 00" W. 1202.10
N. 8° 48' 30" W. 95.36
N. 5° 58' 30" W. 285.0
N. 0° 38' 30" E. 377.30
N. 5° 58' 30" W. 249.90
N. 76071.39 E. 1732.39
N. 74552.92 E. 3548.17
N. 74768.97 E. 3833.92
N. 72806.20 E. 2430.35
N. 72180.46 E. 3267.06
N. 72383.16 E. 3730.53
N. 77276.71 E. 2024.80
N. 76435.04 E. 2955.80
N. 75605.87 E. 2382.86
N. 73488.89 E. 2382.86
N. 73488.89 E. 2382.86
N. 71602.25 E. 2382.86
N. 71602.25 E. 2382.86
N. 71602.25