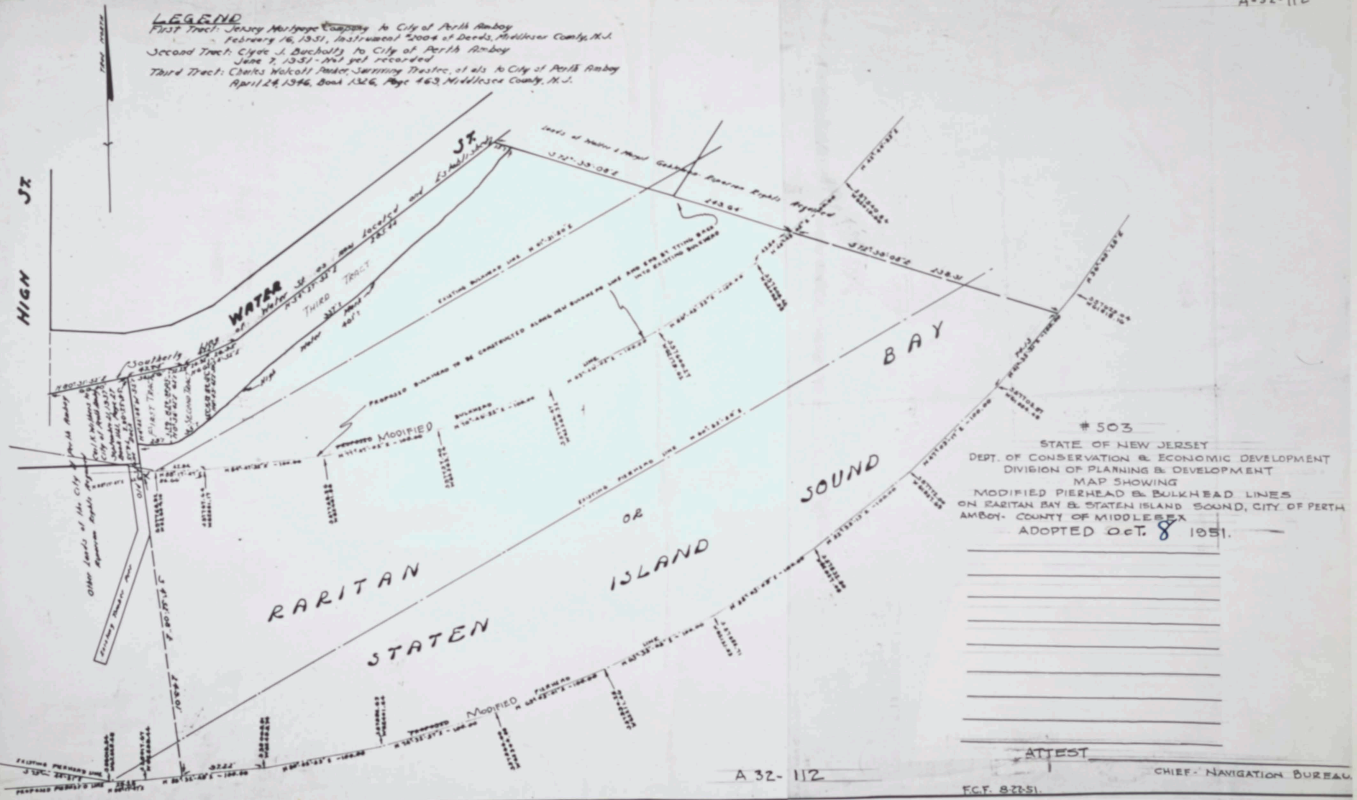
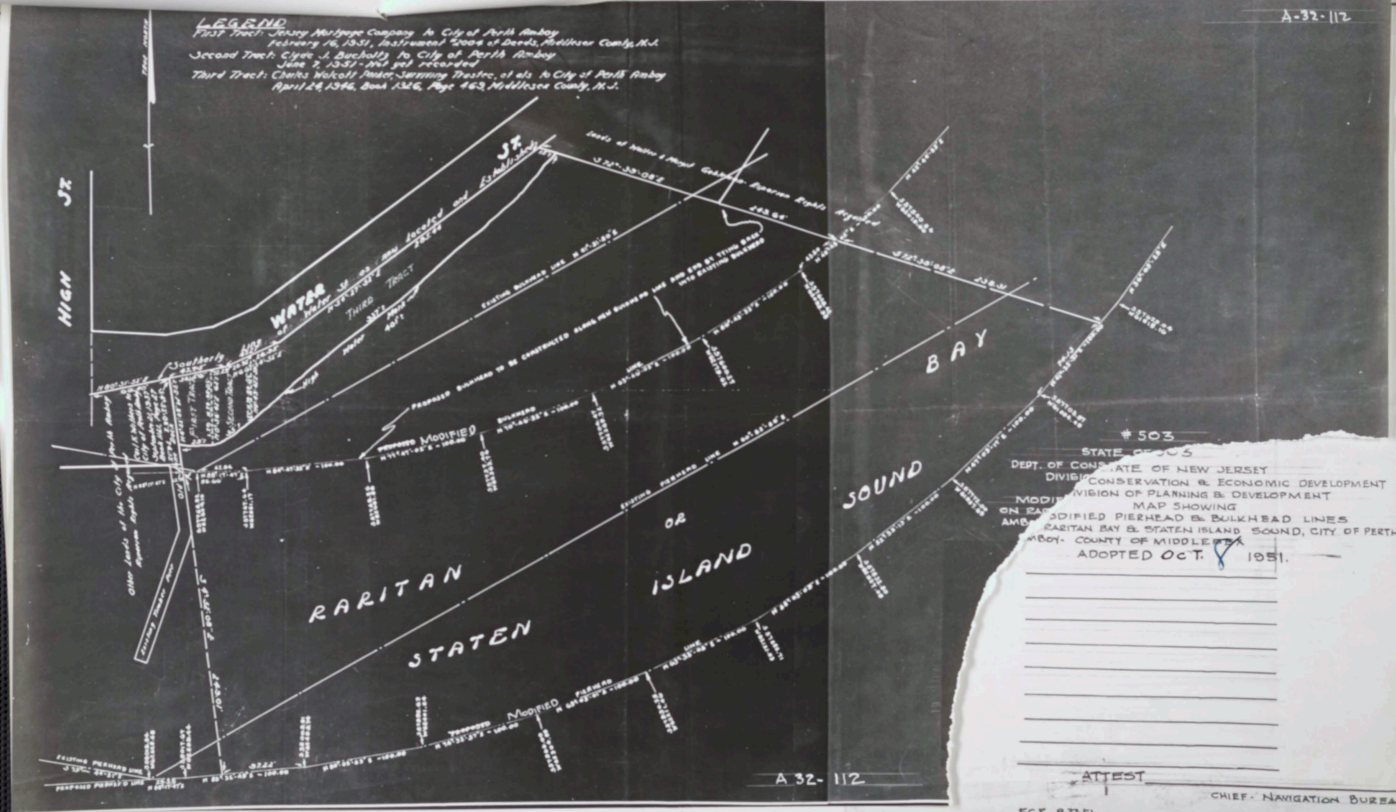
A-32-112


LEGEND
First Tract: Jersey Mortgage Company to City of Perth Amboy
February 16, 1931, Instrument #2004 of Deeds, Middlesex County, N.J.
Second Tract: Clyde J. Bucholtz to City of Perth Amboy
June 7, 1951 - not yet recorded
Third Tract: Chelts Wolcott Pooler, Jamming Theatre, et als to City of Perth Amboy
April 24, 1946, Book 1326, Page 463, Middlesex County, N.J.
HIGH
WATER
THIRD TRACT
SECOND TRACT
FIRST TRACT
PROPOSED BULKHEAD TO BE CONSTRUCTED ALONG NEW BULKHEAD LINE AND ALONG EXISTING BULKHEAD
EXISTING BULKHEAD LINE
PROPOSED MODIFIED BULKHEAD
EXISTING PIERHEAD LINE
PROPOSED MODIFIED PIERHEAD
RARITAN BAY
OR
STATEN ISLAND SOUND
503
STATE OF NEW JERSEY
DEPT. OF CONSERVATION & ECONOMIC DEVELOPMENT
DIVISION OF PLANNING & DEVELOPMENT
MAP SHOWING
MODIFIED PIERHEAD & BULKHEAD LINES
ON RARITAN BAY & STATEN ISLAND SOUND, CITY OF PERTH AMBOY - COUNTY OF MIDDLESEX
ADOPTED OCT. 8 1951.
ATTEST
CHIEF - NAVIGATION BUREAU
A 32-112
FCT. 8-21-51.

A-32-112



503

STATE OF NEW JERSEY
DEPT. OF CONSERVATION & ECONOMIC DEVELOPMENT
DIVISION OF PLANNING & DEVELOPMENT
MAP SHOWING
MODIFIED PIERHEAD & BULKHEAD LINES
ON RARITAN BAY & STATEN ISLAND SOUND, CITY OF PERTH AMBOY, COUNTY OF MIDDLESEX
ADOPTED OCT. 9 1951.

ATTEST

CHIEF, NAVIGATION BUREAU

ECF. 8-23-51.

A-32-112

RECEIVED

FIRST Tract: Jersey Mortgage Company to City of Perth Amboy
February 16, 1931, Instrument #2004 of Deeds, Middlesex County, N.J.

Second Tract: Cyrus J. Bucholtz to City of Perth Amboy
June 7, 1935; not recorded

Third Tract: Charles Wakoff, Pastor Jamming Pastor, et als to City of Perth Amboy
April 24, 1946, Book 1326, Page 163, Middlesex County, N.J.

HIGH ST

WATER ST

THIRD TRACT

FIRST TRACT

PROPOSED BULKHEAD TO BE CONSTRUCTED ALONG NEW BOUNDARY LINE AND RUN FROM STATION TO STATION AS SHOWN ON PLAN

MODIFIED

RARITAN BAY & STATEN ISLAND SOUND

RARITAN BAY

STATEN ISLAND SOUND

503

STATE OF NEW JERSEY
DEPT. OF CONSERVATION & ECONOMIC DEVELOPMENT
DIVISION OF PLANNING & DEVELOPMENT
MAP SHOWING
MODIFIED PIERHEAD & BULKHEAD LINES
ON RARITAN BAY & STATEN ISLAND SOUND, CITY OF PERTH AMBOY - COUNTY OF MIDDLESEX
ADOPTED Oct. V 1951.

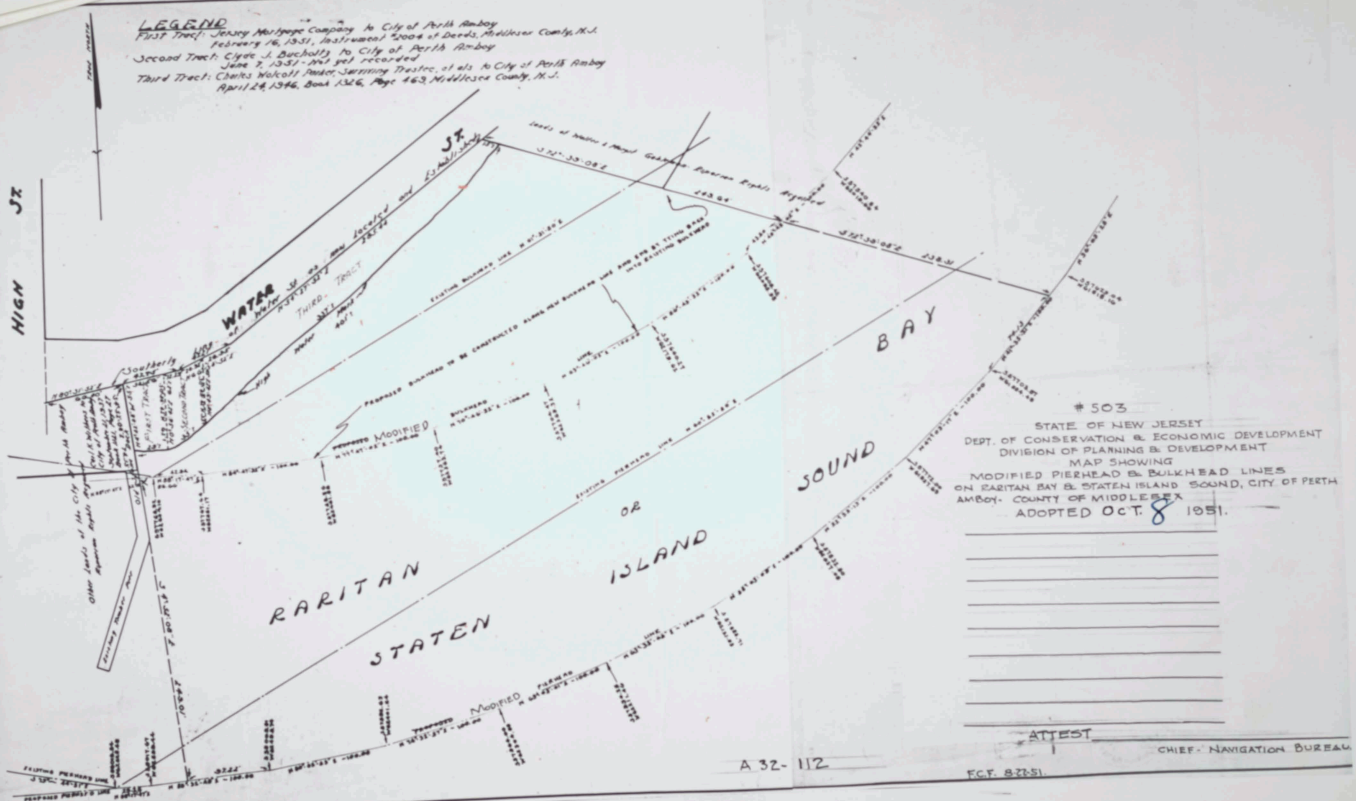
ATTEST

CHIEF - NAVIGATION BUREAU

A 32-112

FCT. 8-22-51

A-32-112



* 503

STATE OF NEW JERSEY
DEPT. OF CONSERVATION & ECONOMIC DEVELOPMENT
DIVISION OF PLANNING & DEVELOPMENT
MAP SHOWING
MODIFIED PIERHEAD & BULKHEAD LINES
ON RARITAN BAY & STATEN ISLAND SOUND, CITY OF PERTH AMBOY, COUNTY OF MIDDLESEX
ADOPTED Oct. 8 1951.

ATTEST

CHIEF - NAVIGATION BUREAU